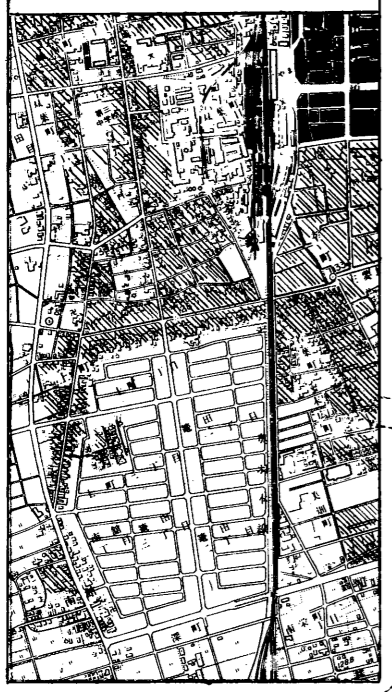


山形市籠田土地区画整理組合

位置図



至荒砥

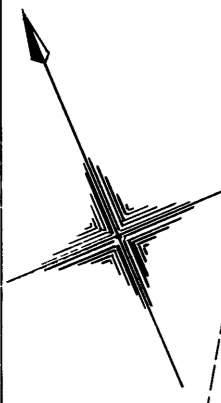
五日町

若葉町

踏切

末広町

美畑町

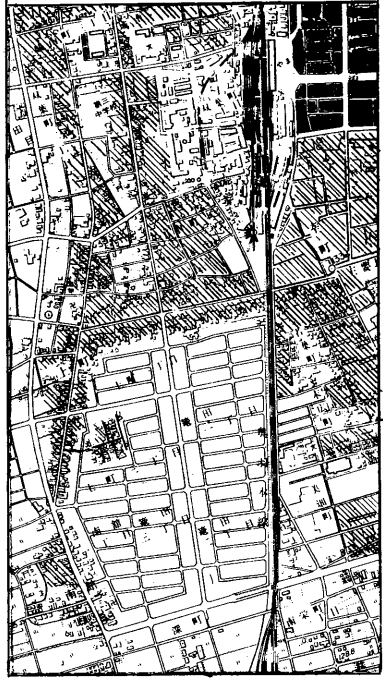


至宮内

至上山

奥羽本線 至上山

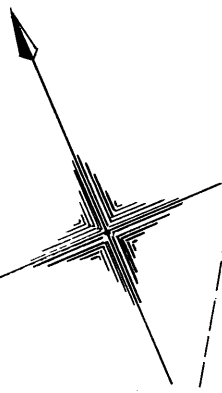
位置図



山形市籠田土地区画整理組合

五日町

至荒砥



上町三丁目

公園
上町一丁目

公園
籠田一丁目

籠田二丁目

籠田三丁目

公園

南館一丁目

深町

至宮内

至ノ山

若

跡

末

美

奥羽本線 至上ノ山

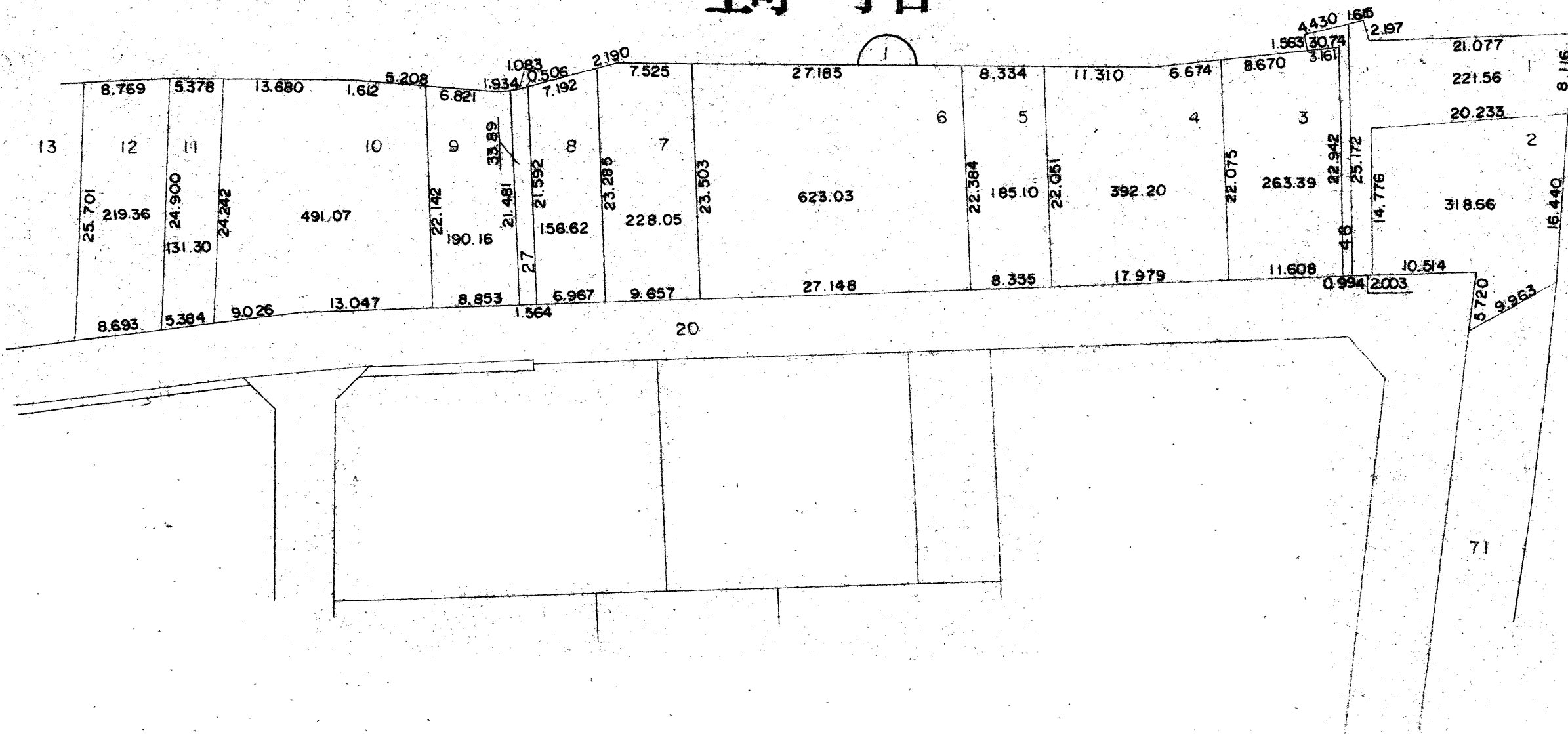
0 10m 50m 100m 150m 200m

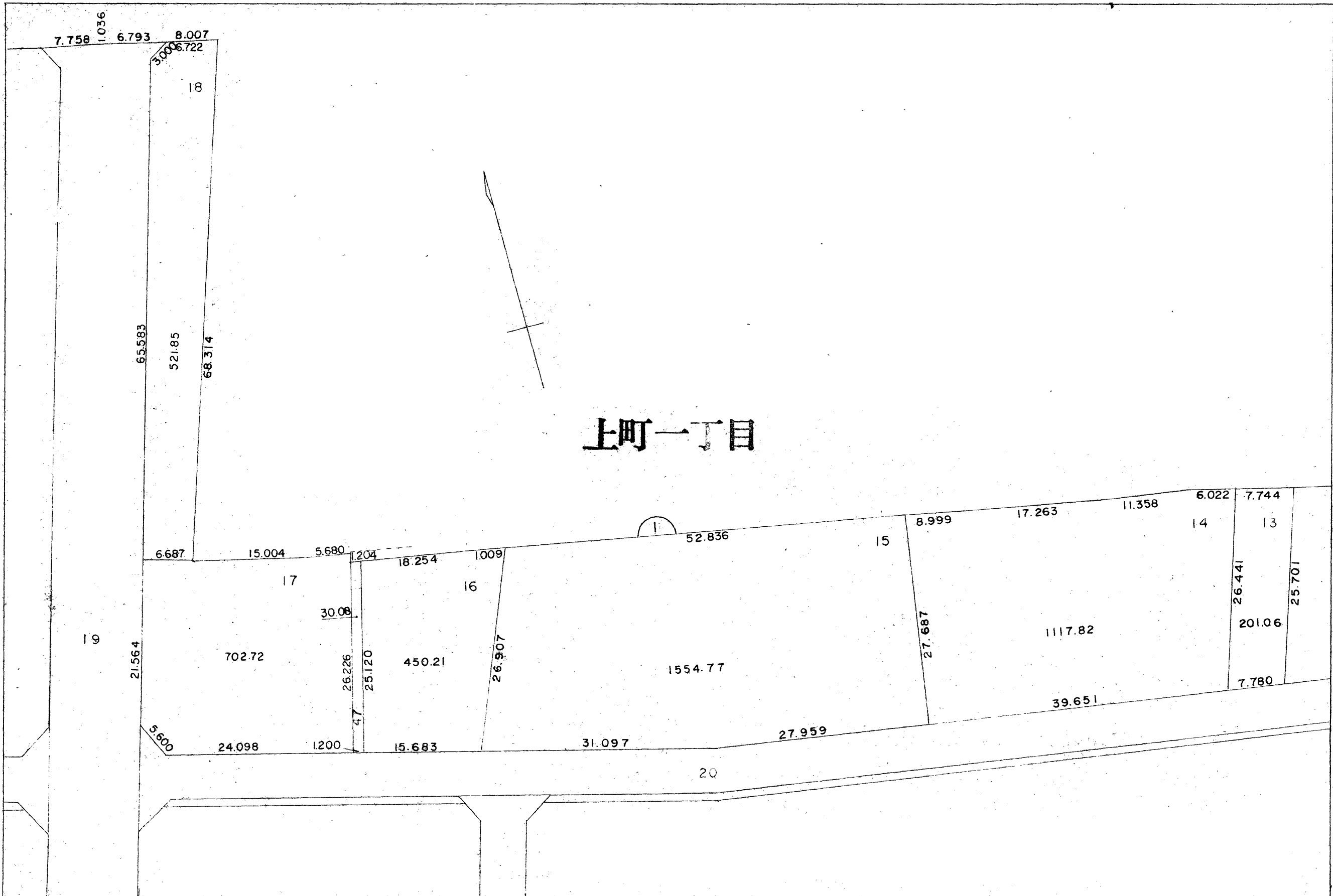
1:2000

上町一丁目

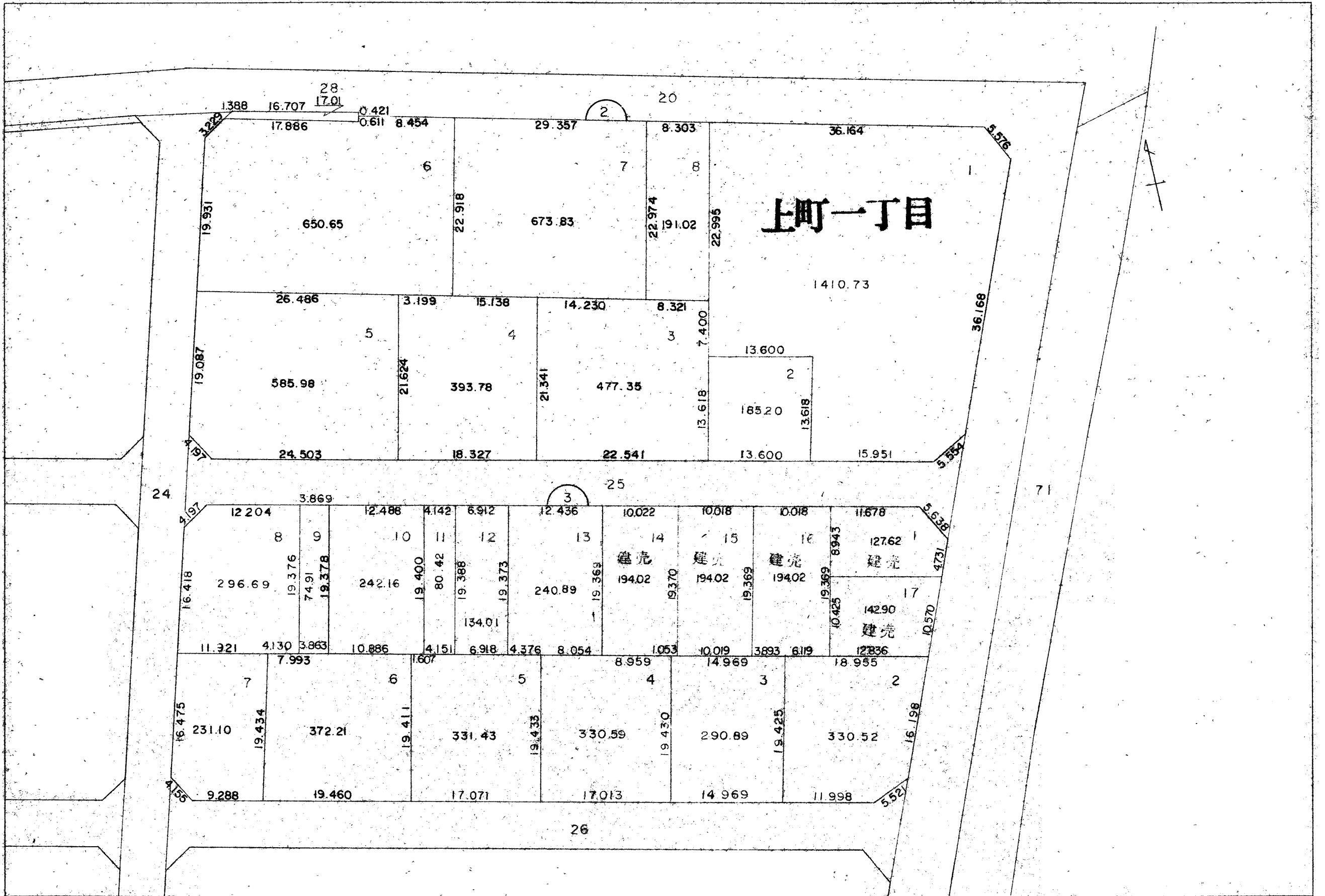
1-14

上町一丁目





上町一丁目



上町一丁目

上町一丁目

籠田一丁目

20

71

40

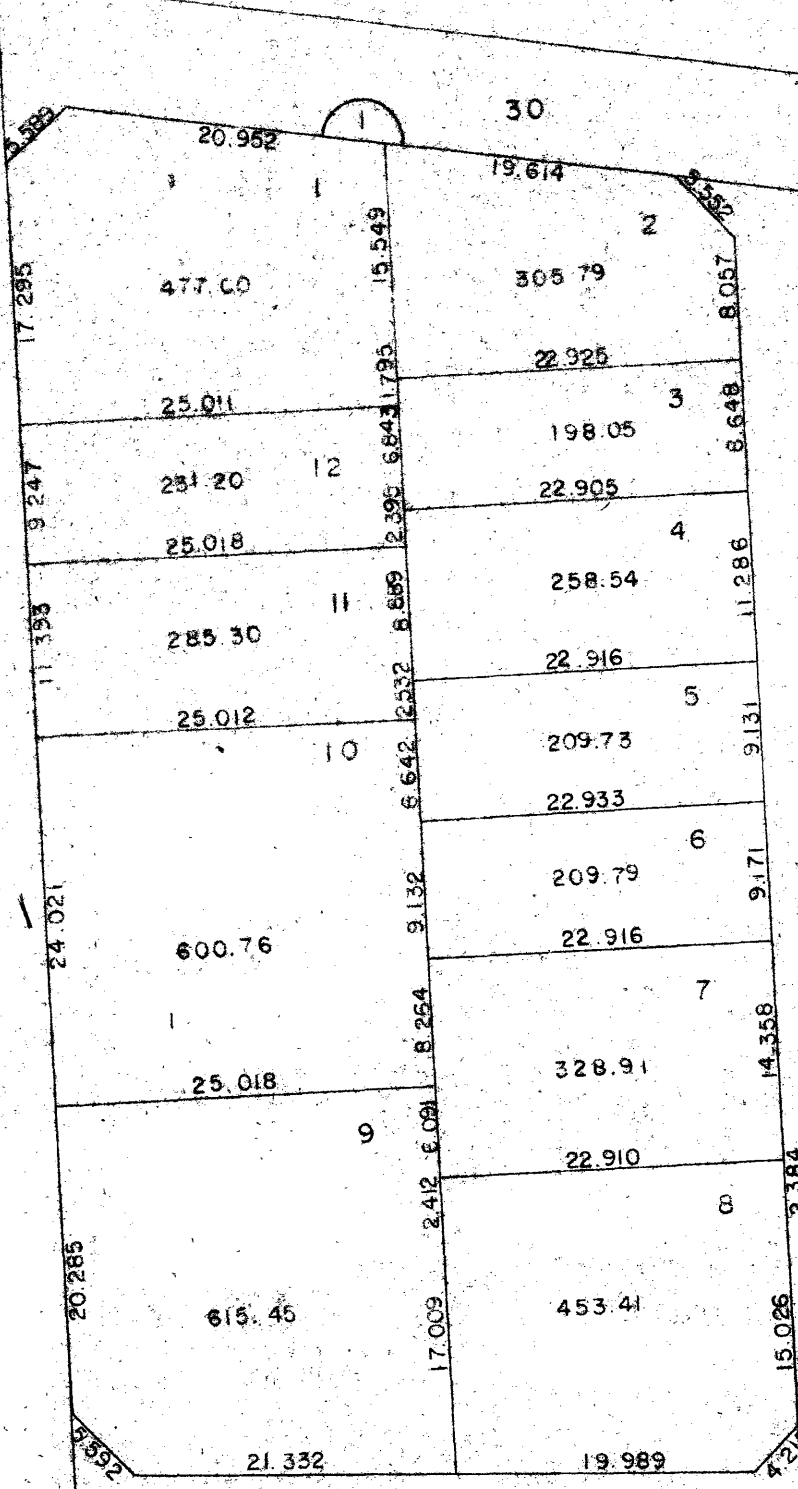
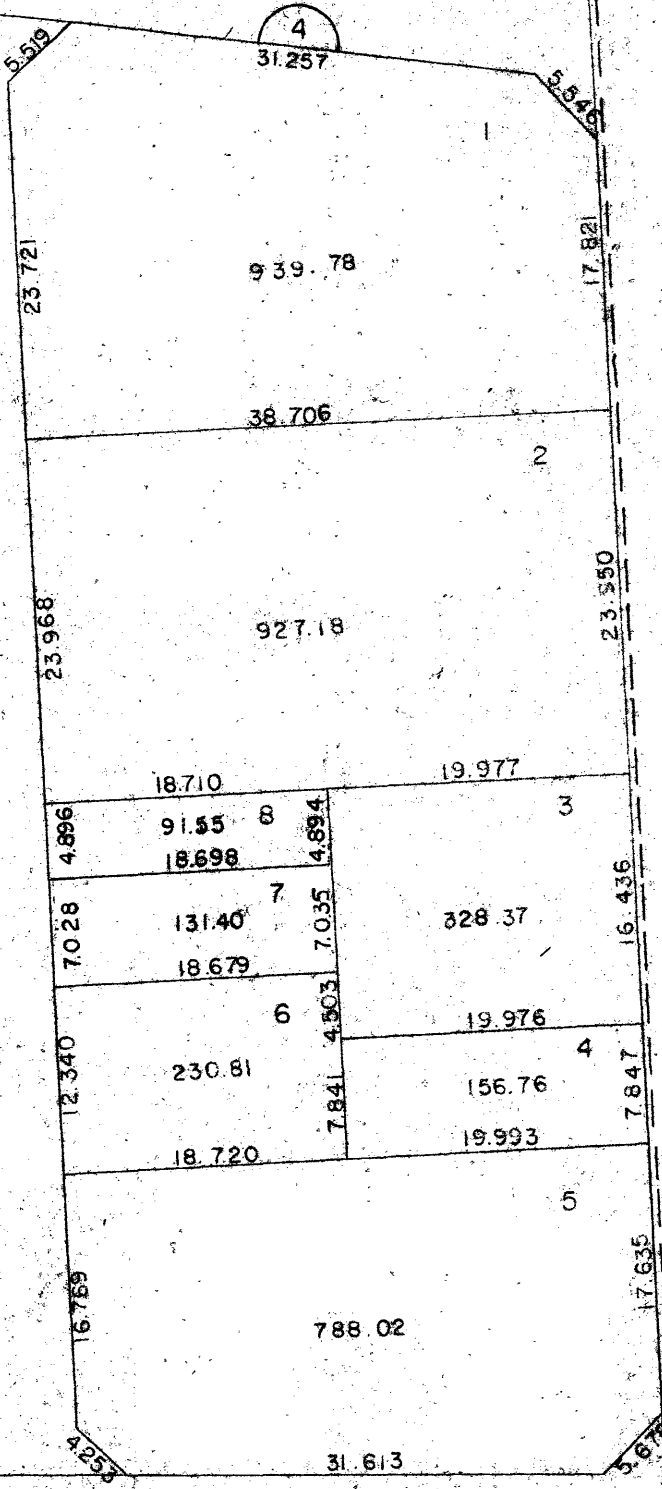
26

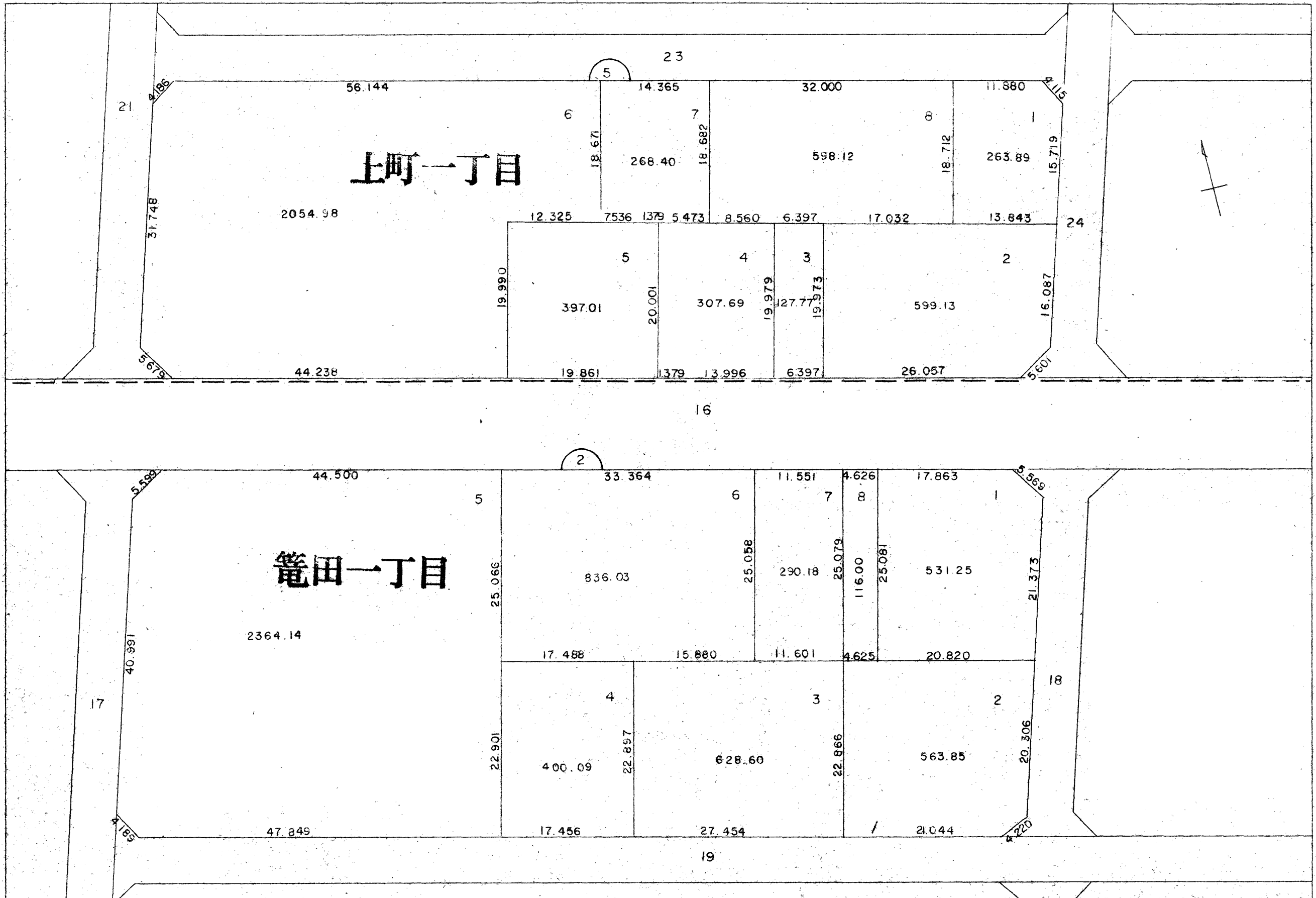
16

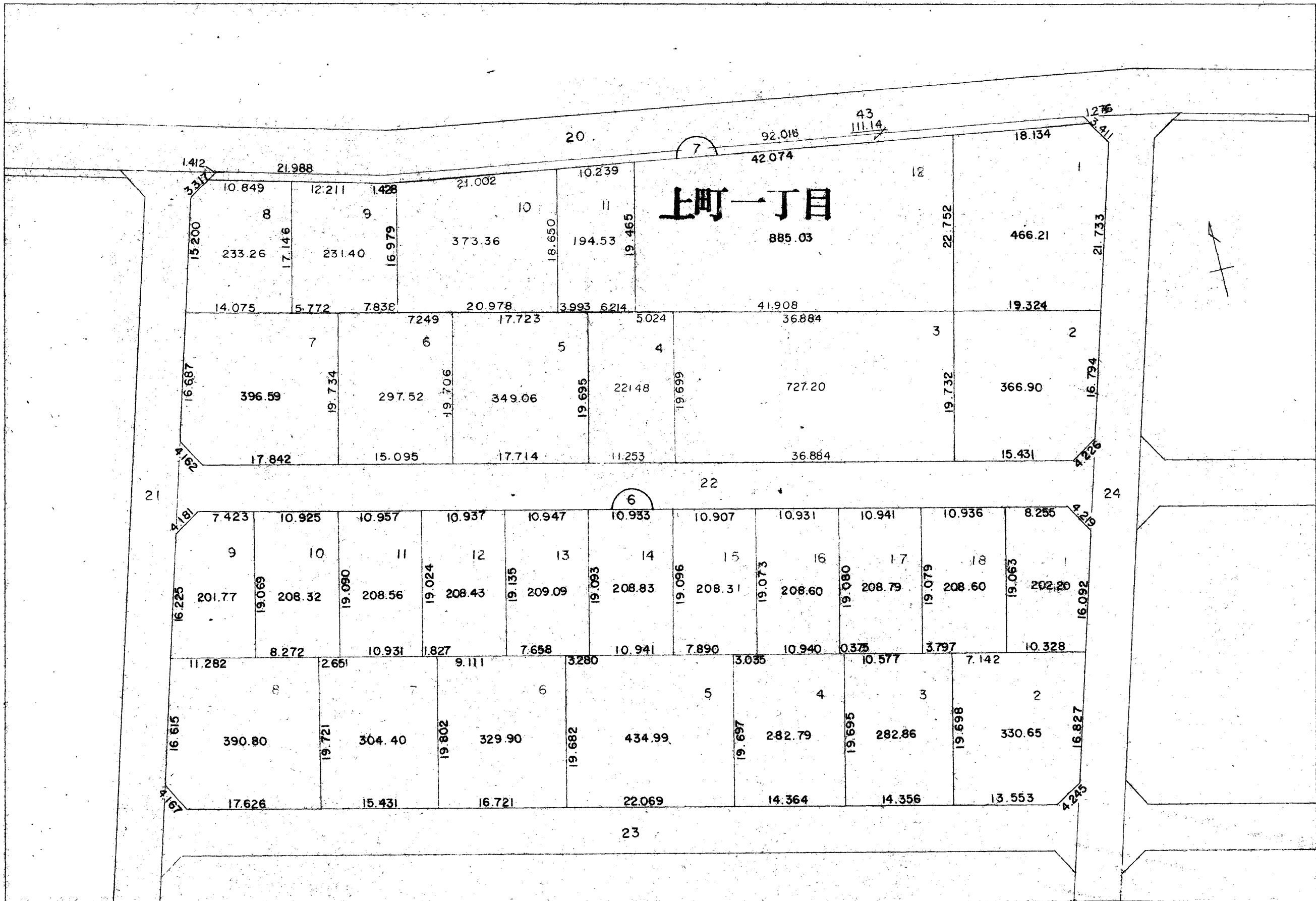
19

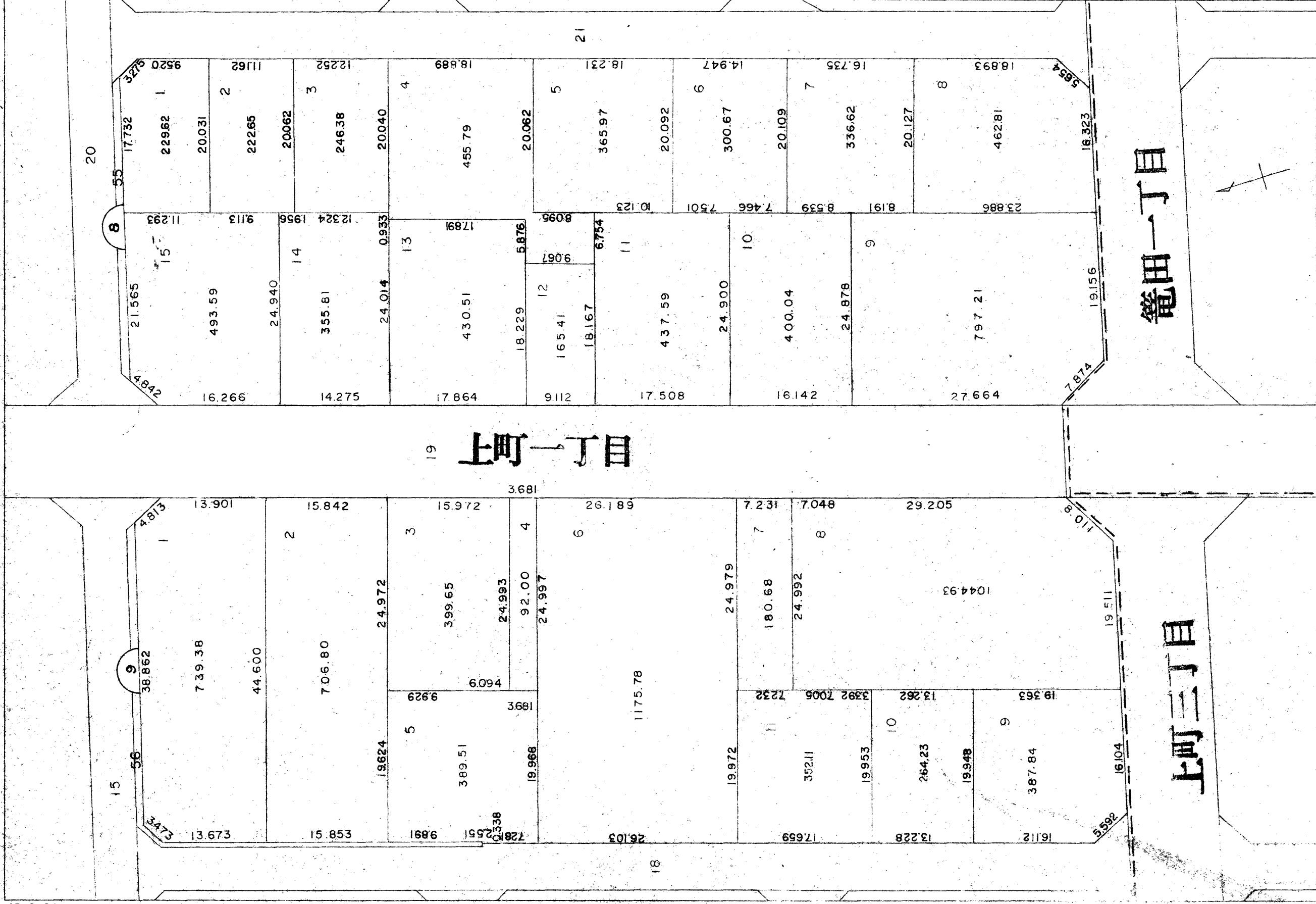
24

18








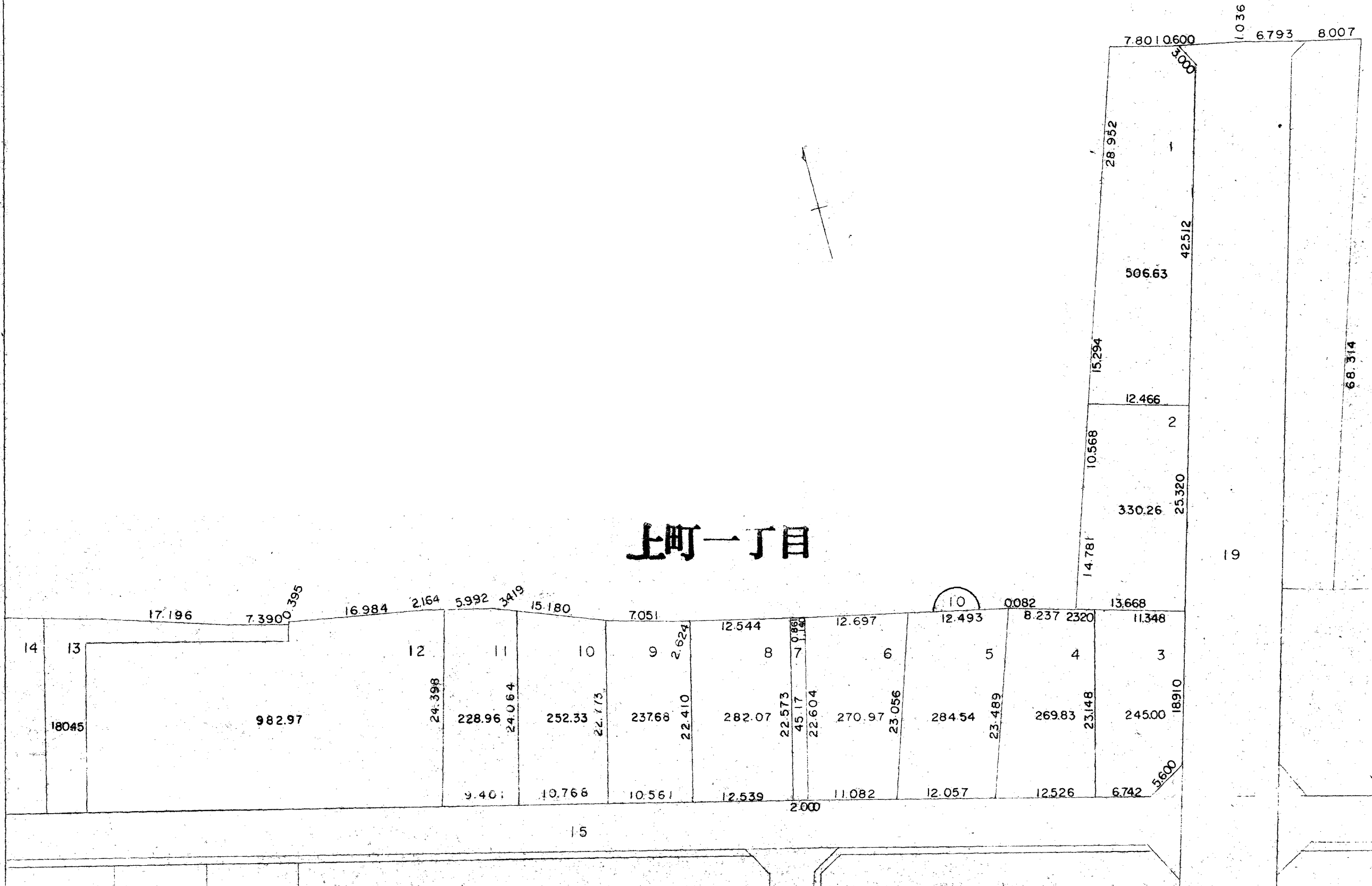


上町一丁目

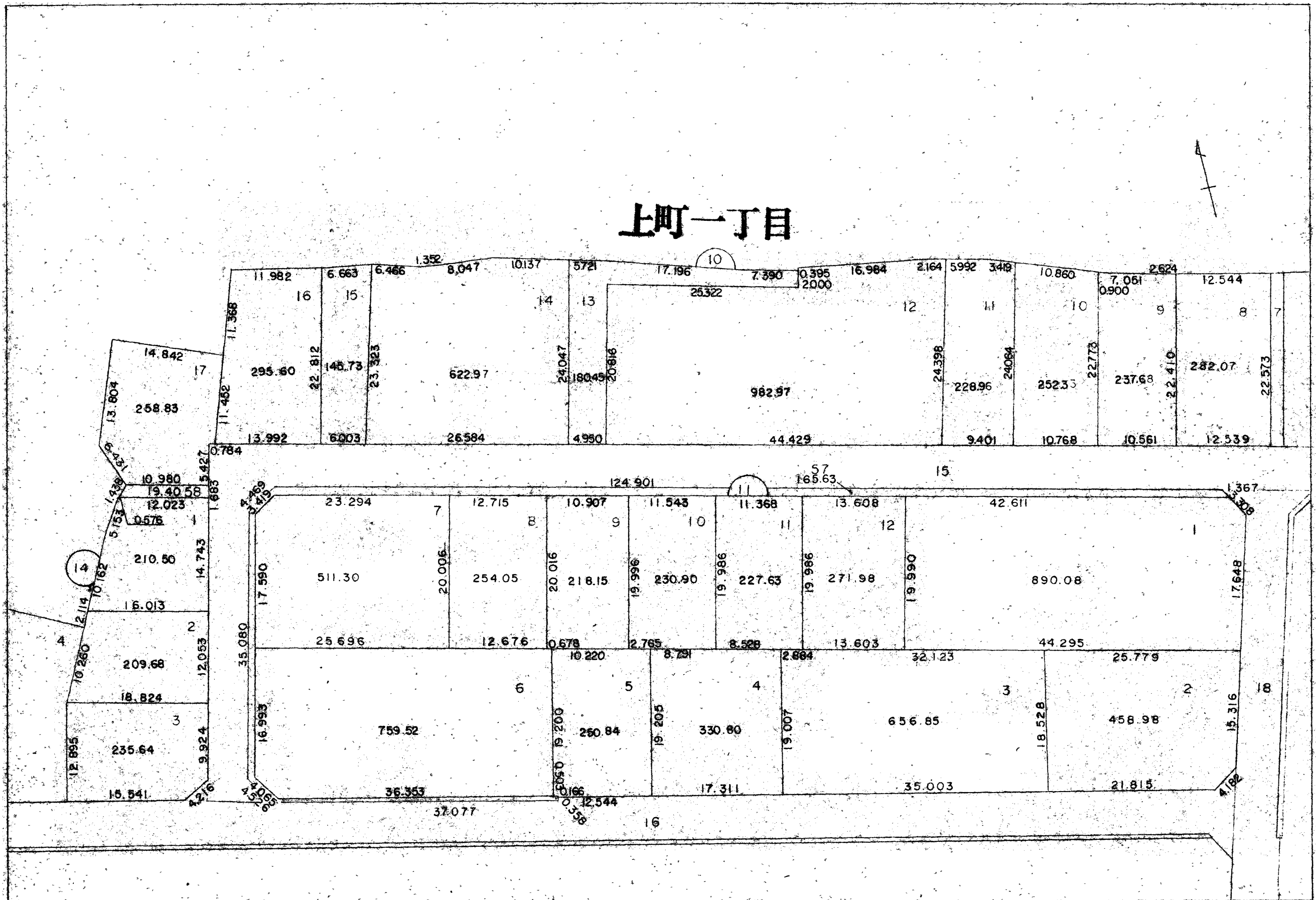
上町三丁目



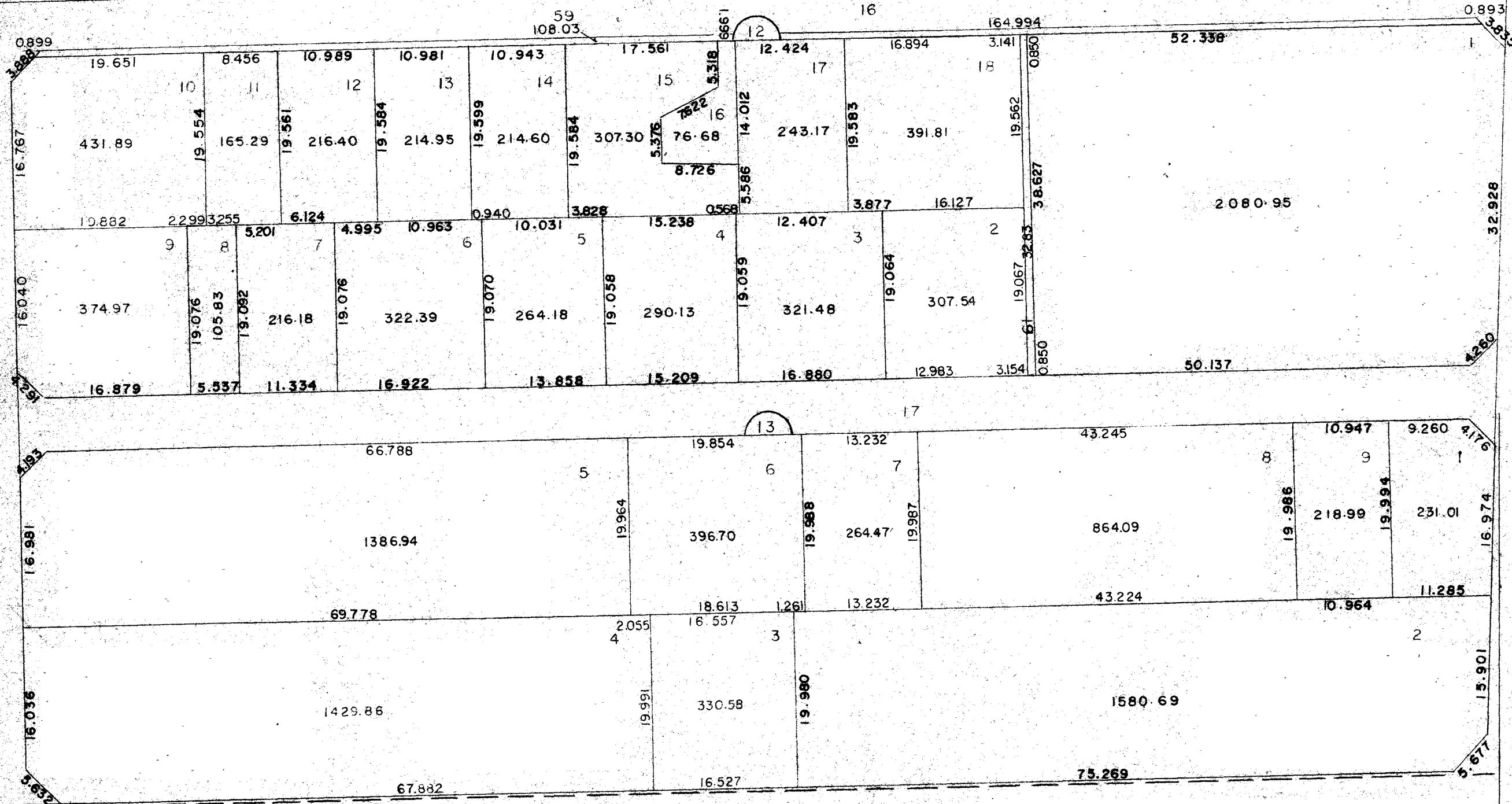
上町一丁目



上町一丁目

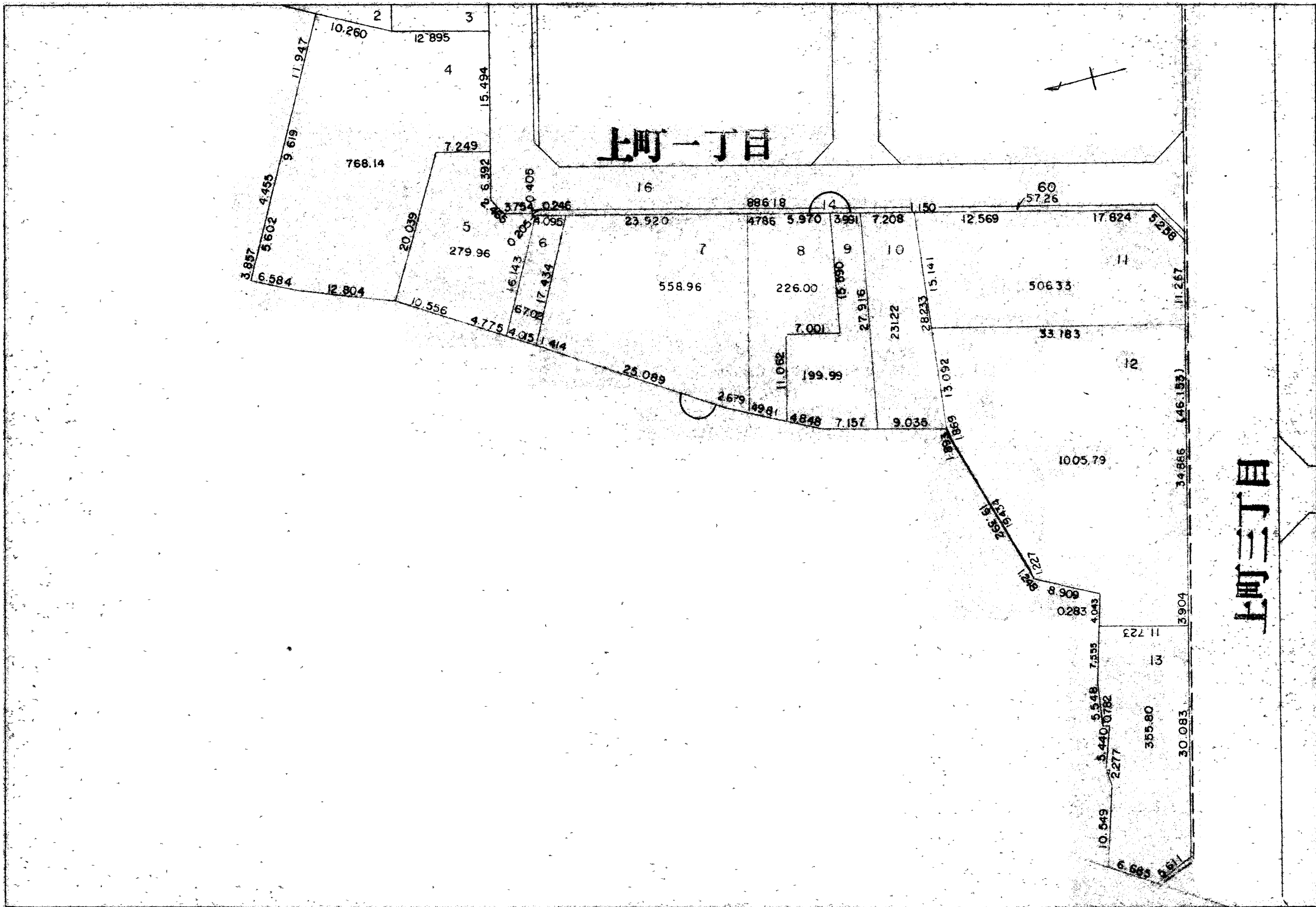


上町一丁目



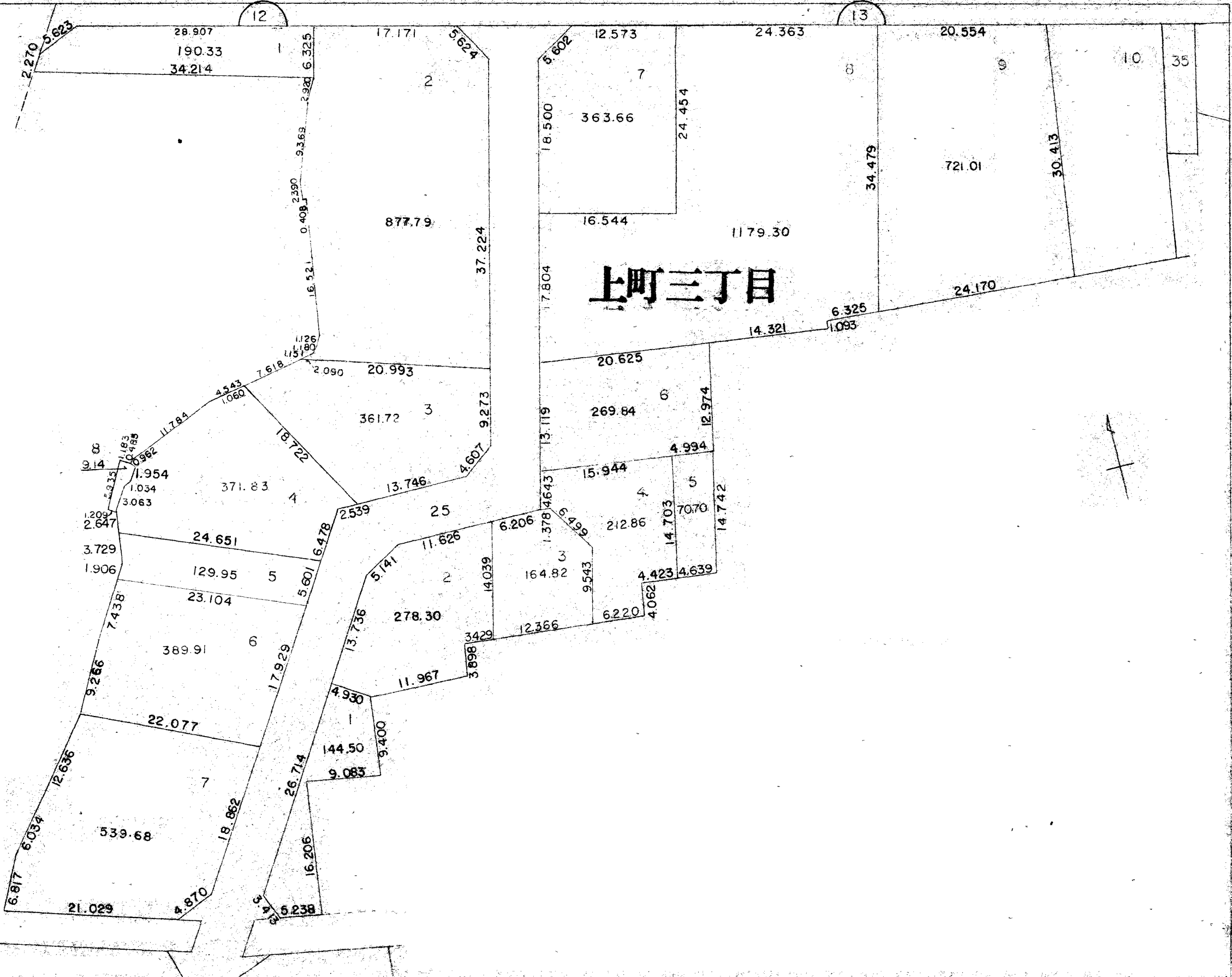
S = 1 : 500

上町三丁目



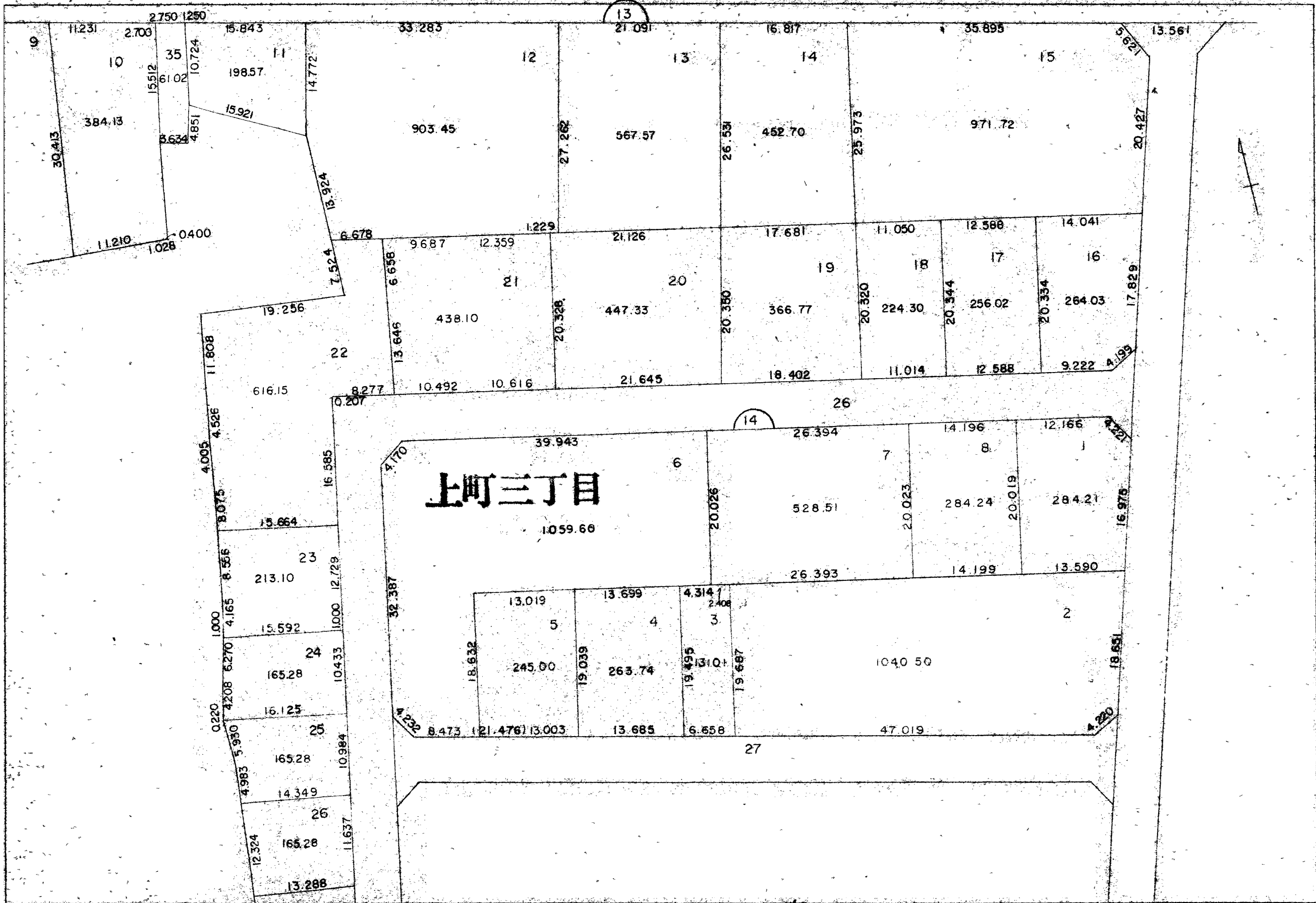
上町三丁目

12-23

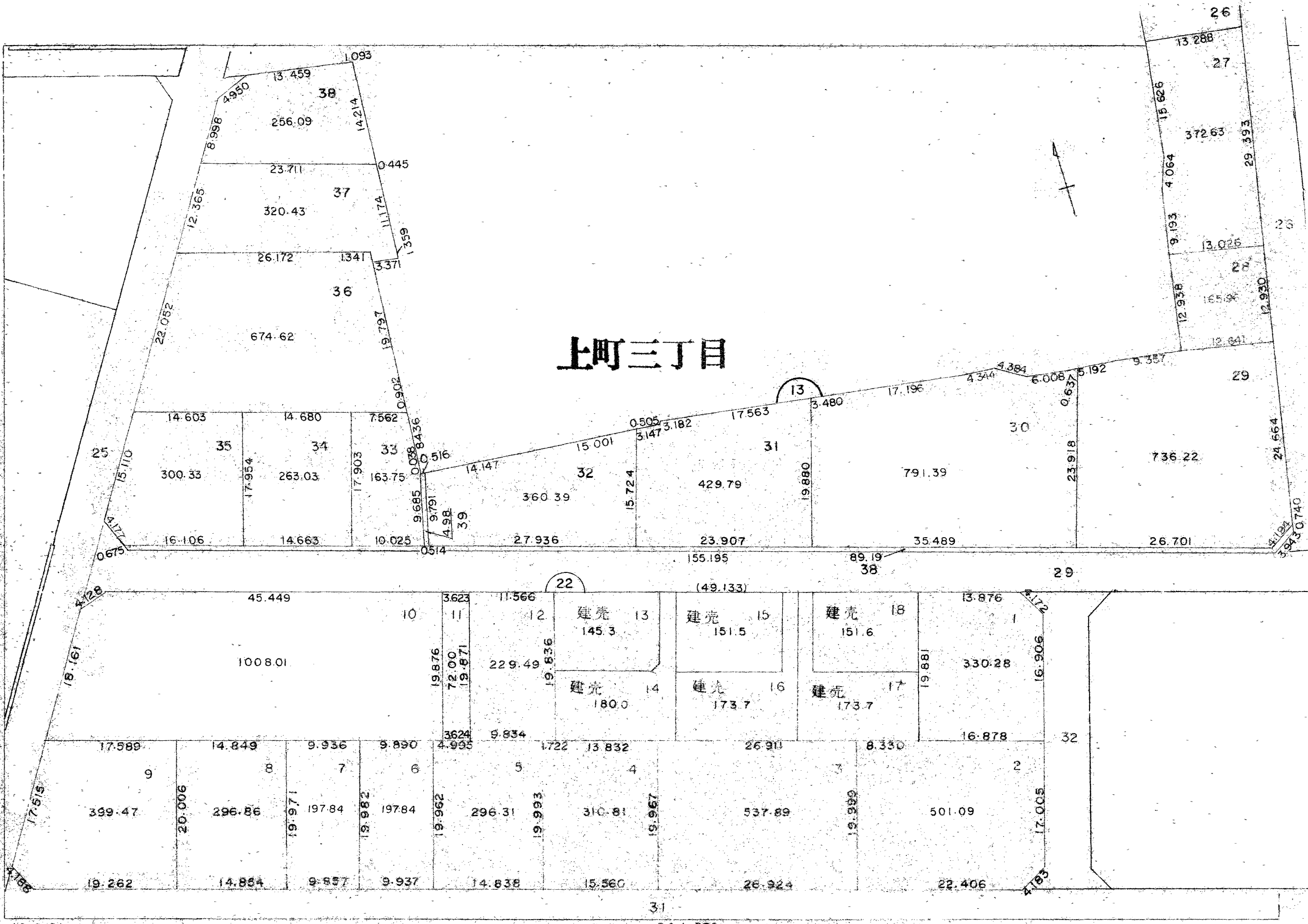


上町三丁目

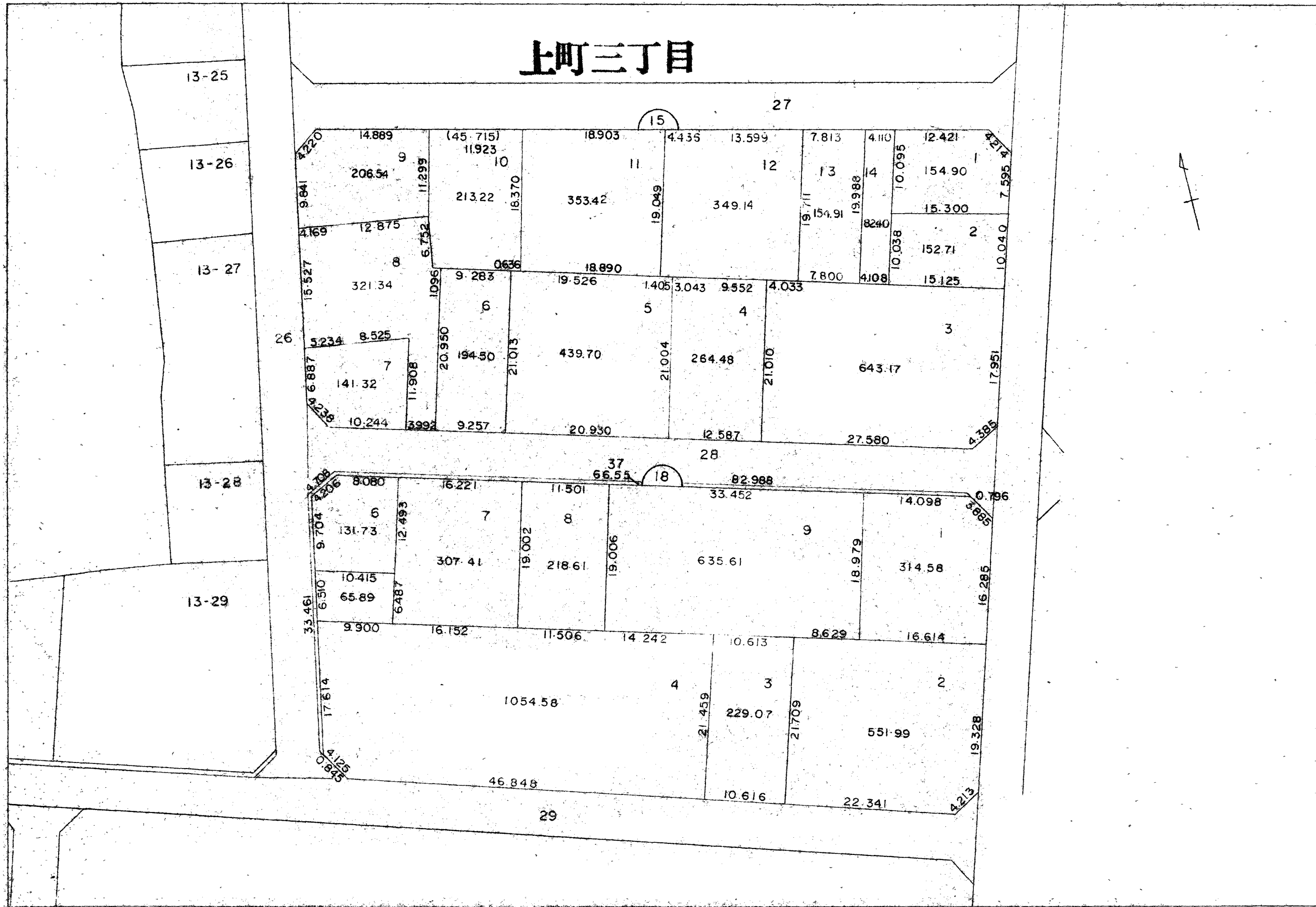


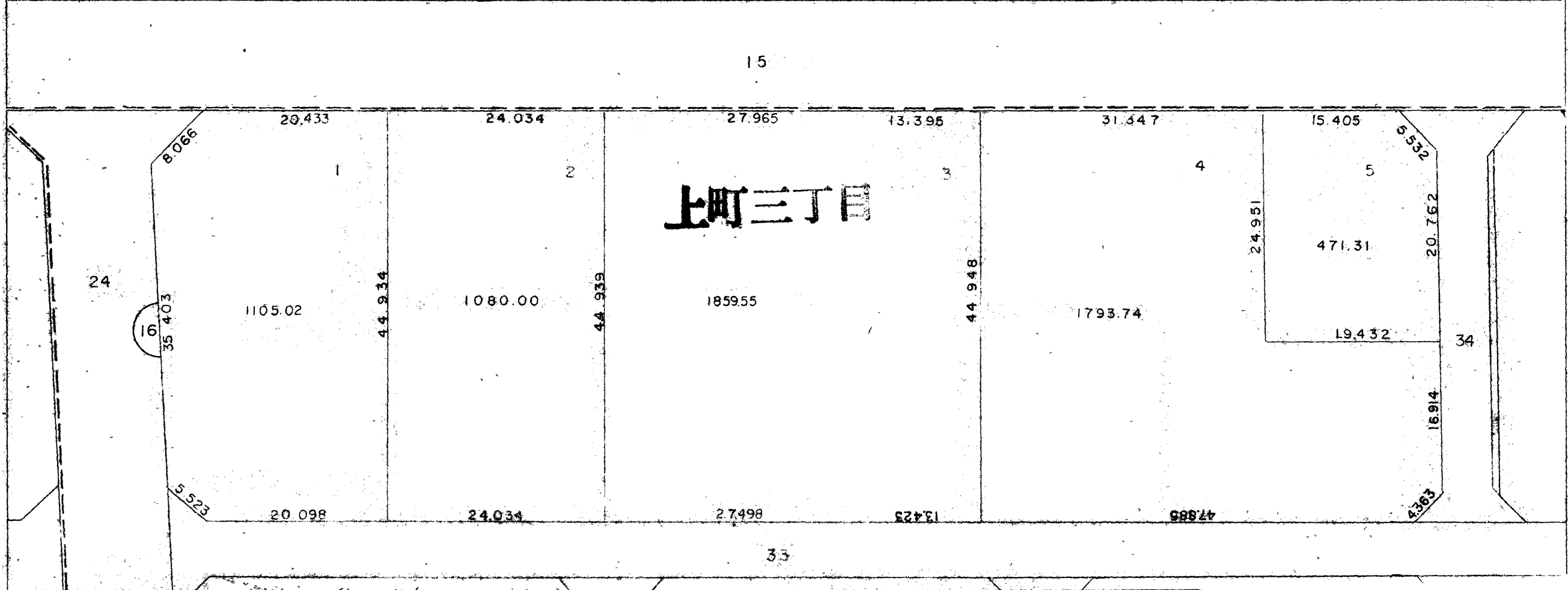



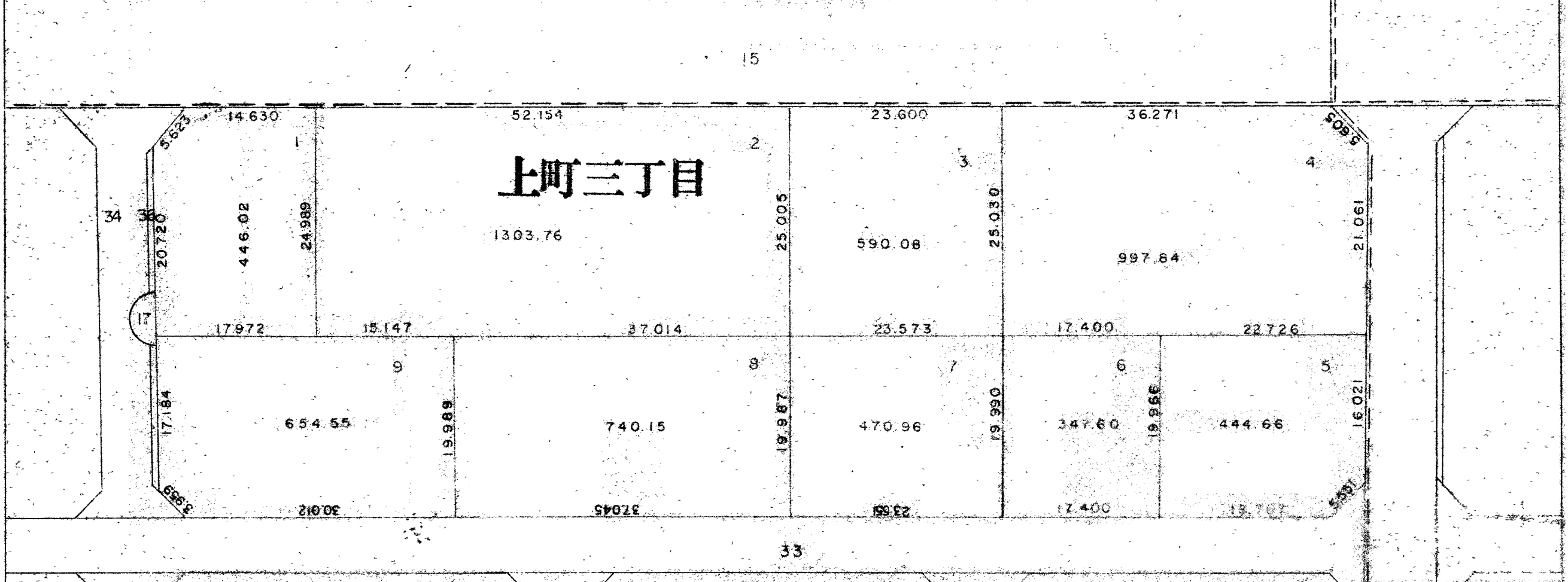
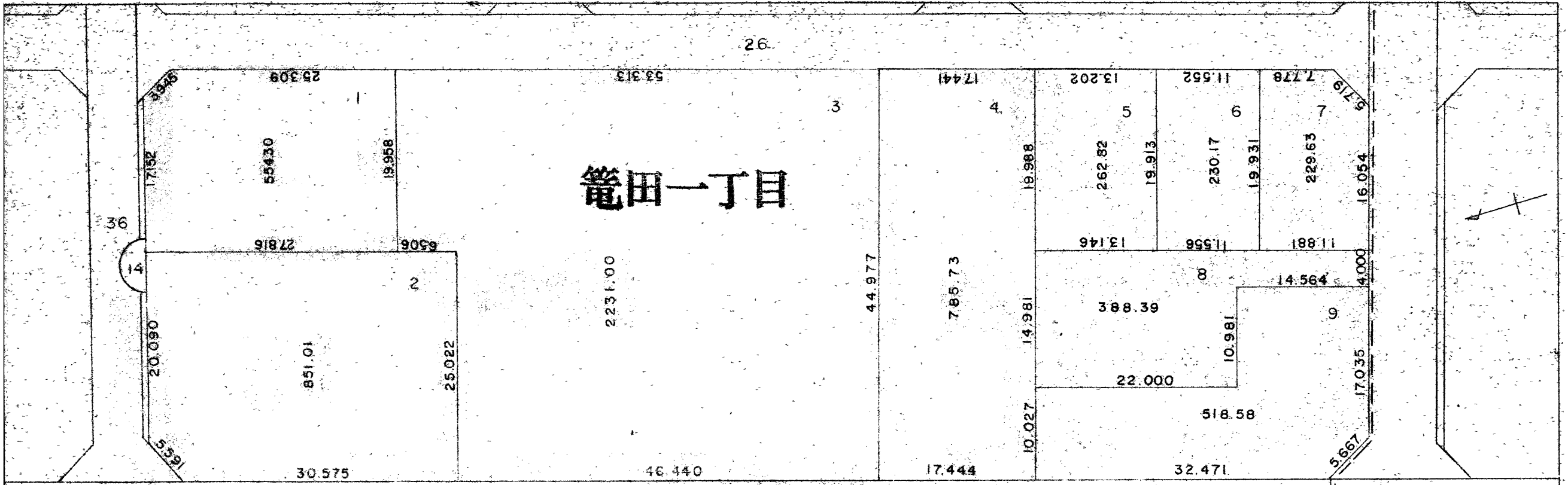
上町三丁目

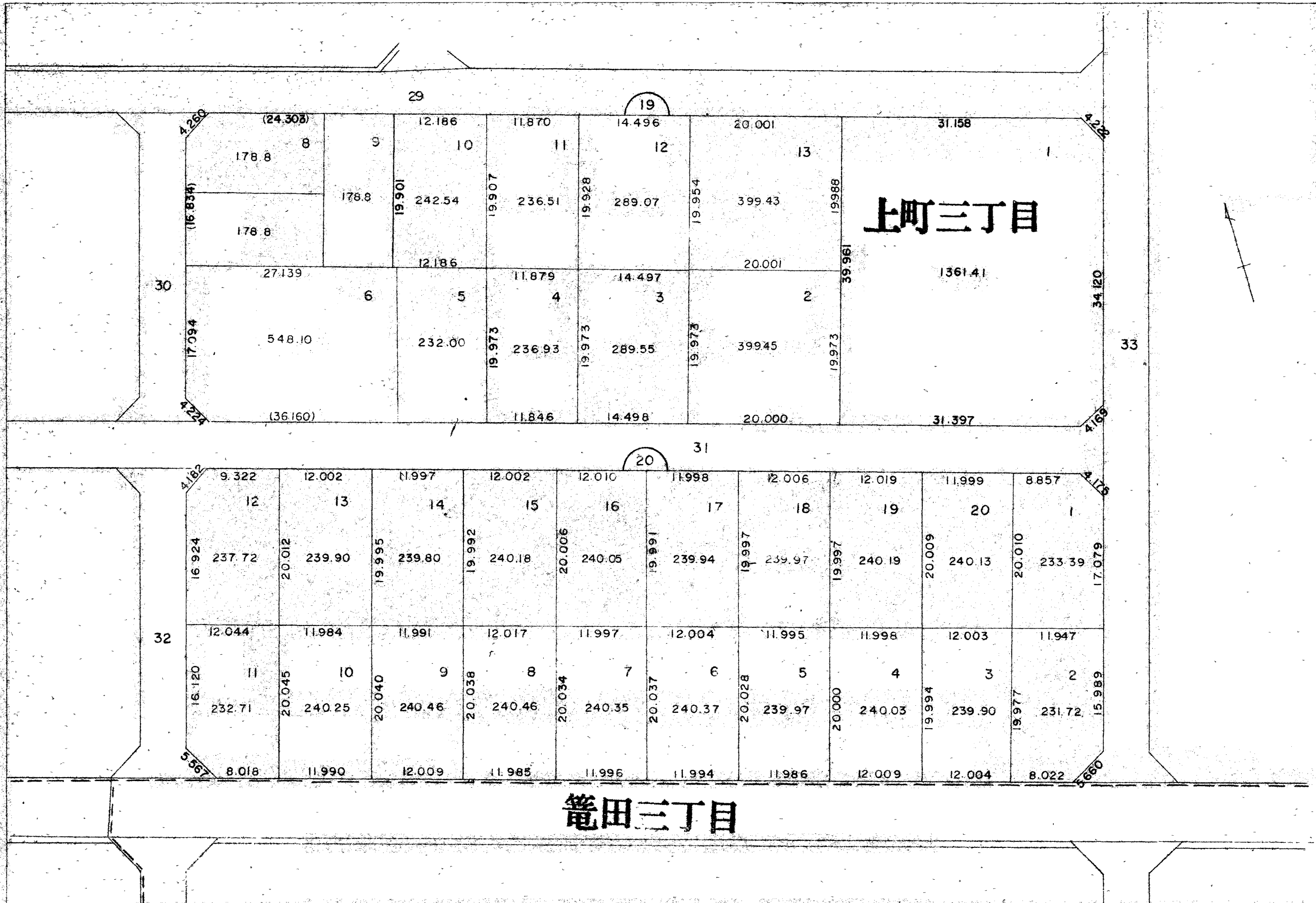


上町三丁目



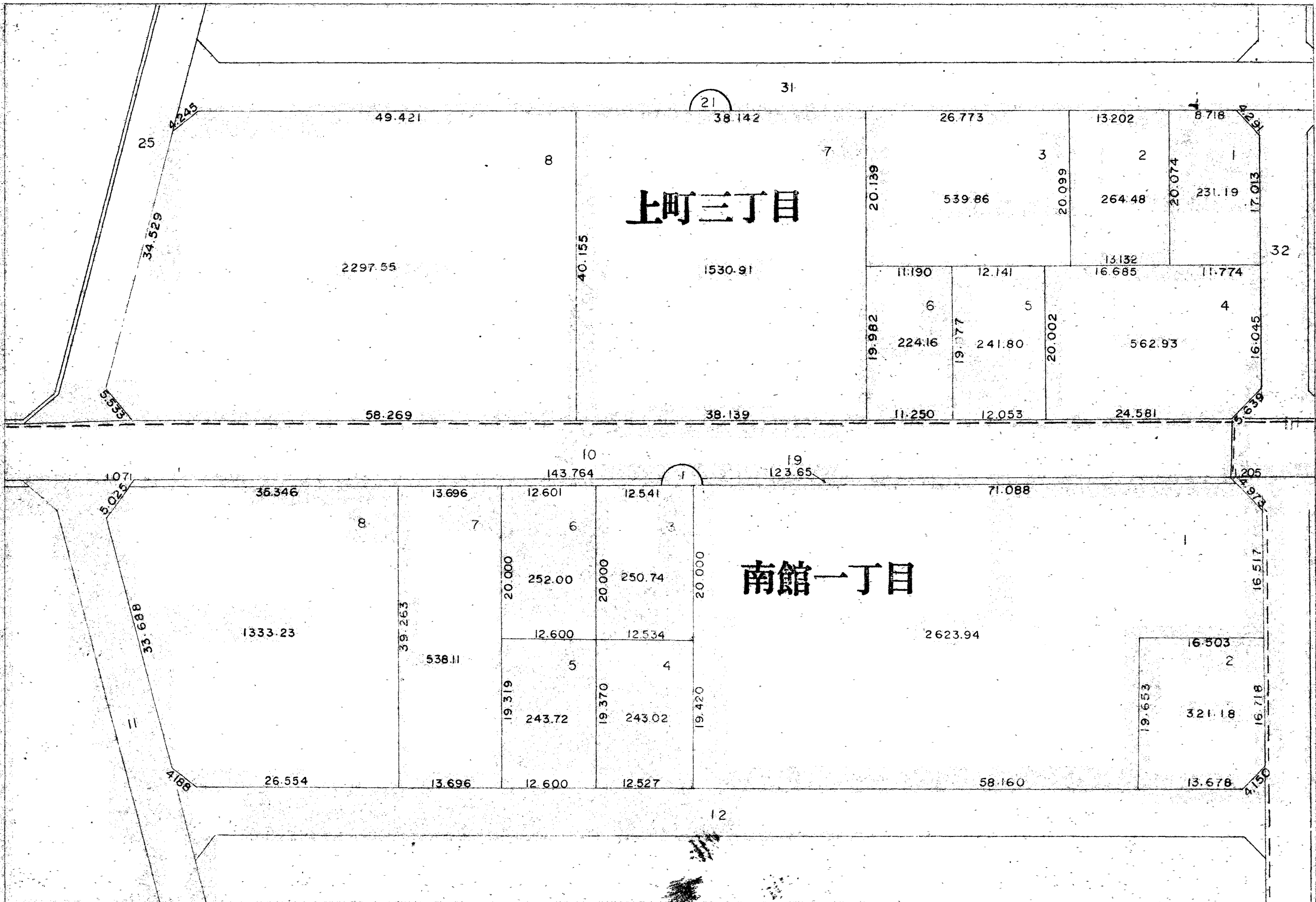






上町三丁目

籠田三丁目



上町三丁目

南館一丁目

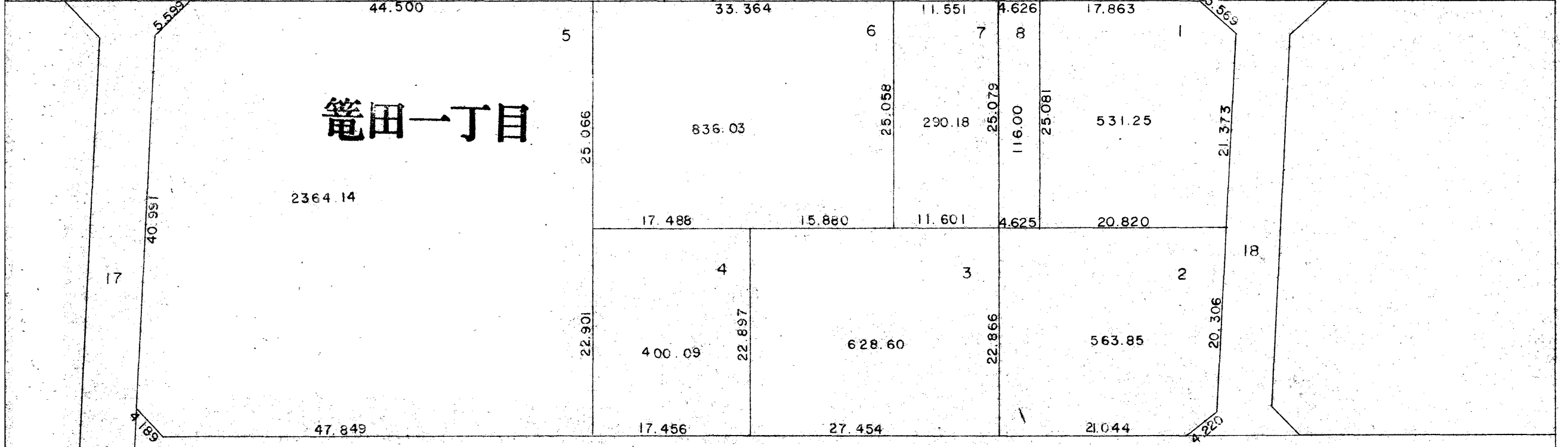

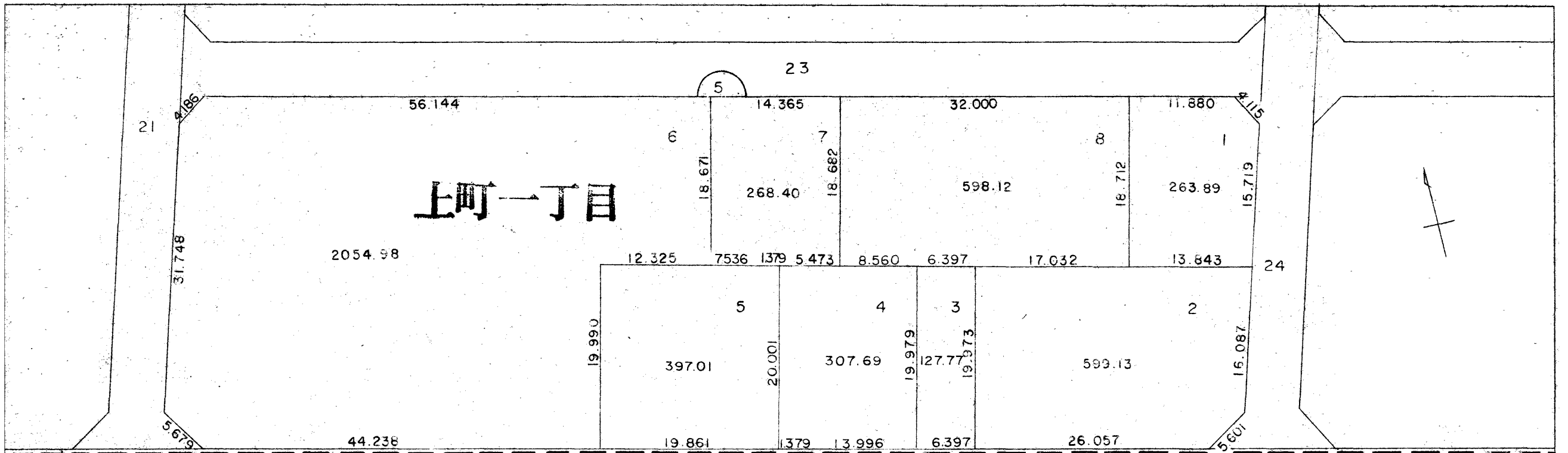
籠田一丁目

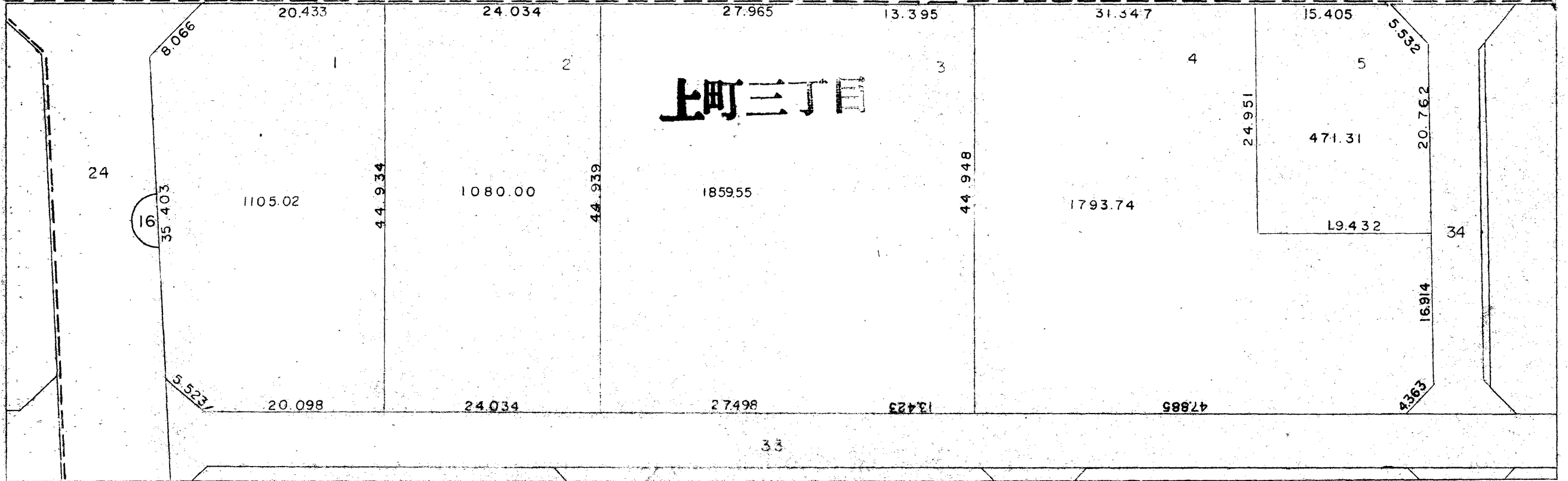

1-14

上町一丁目

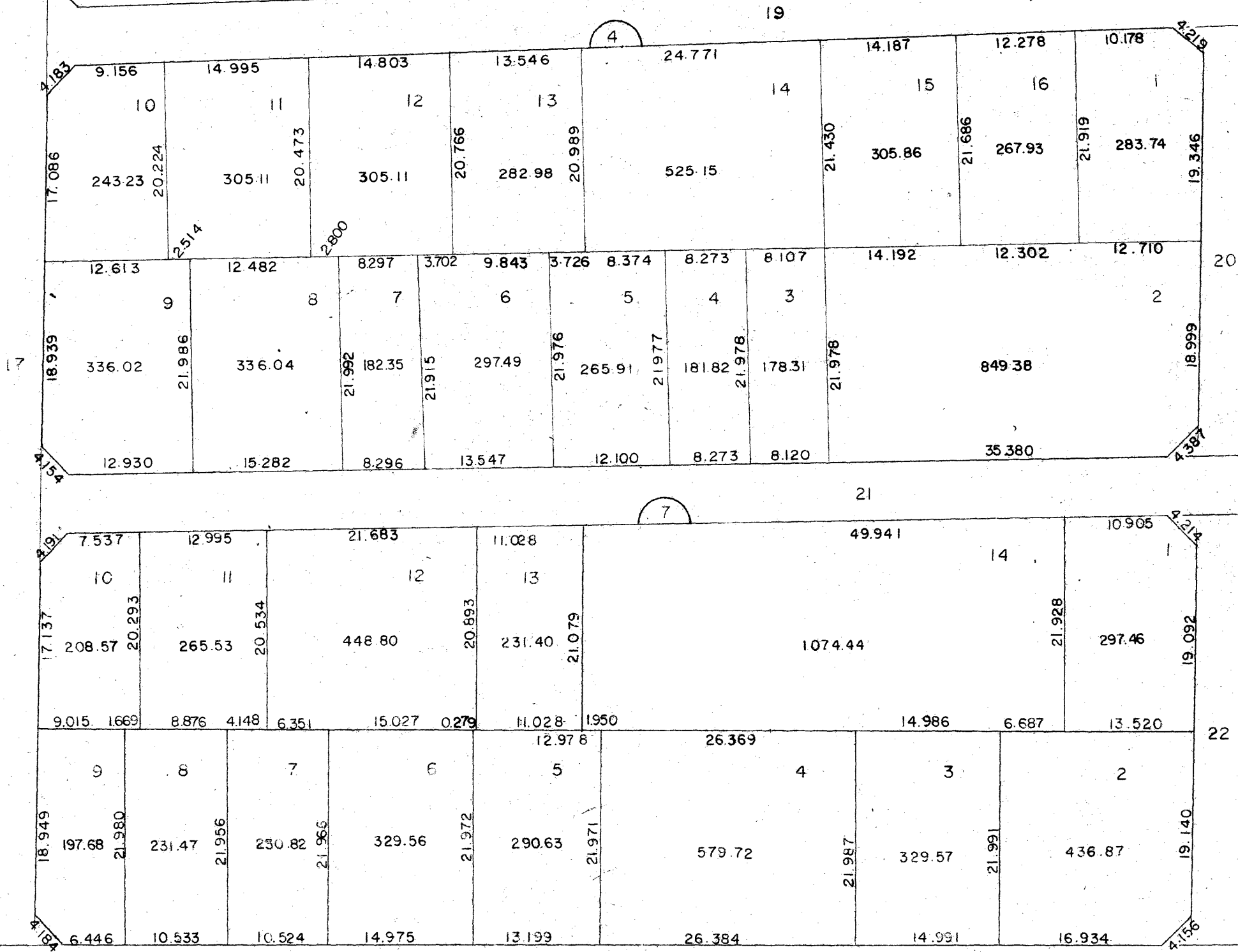
籠田一丁目

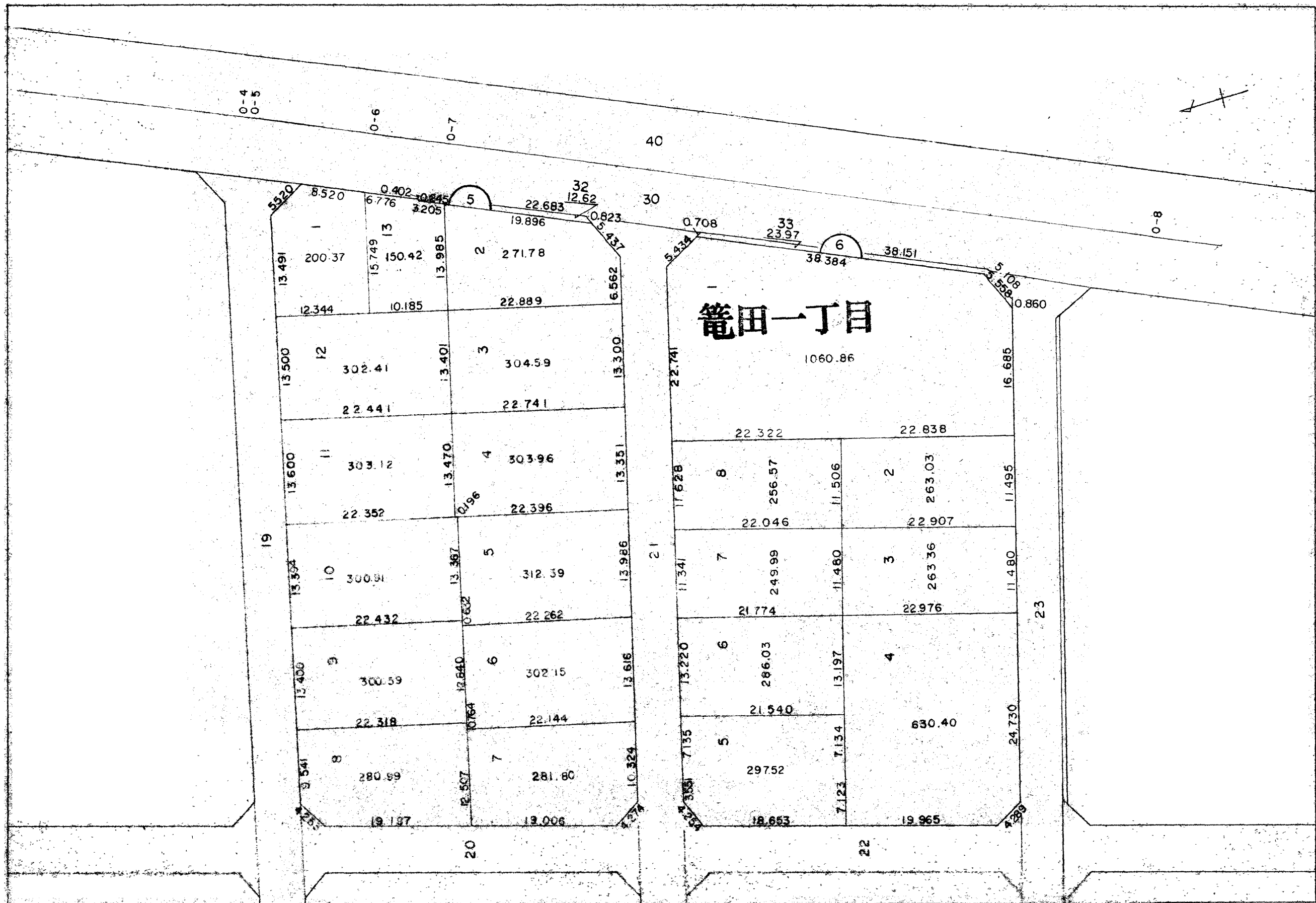






籠田一丁目



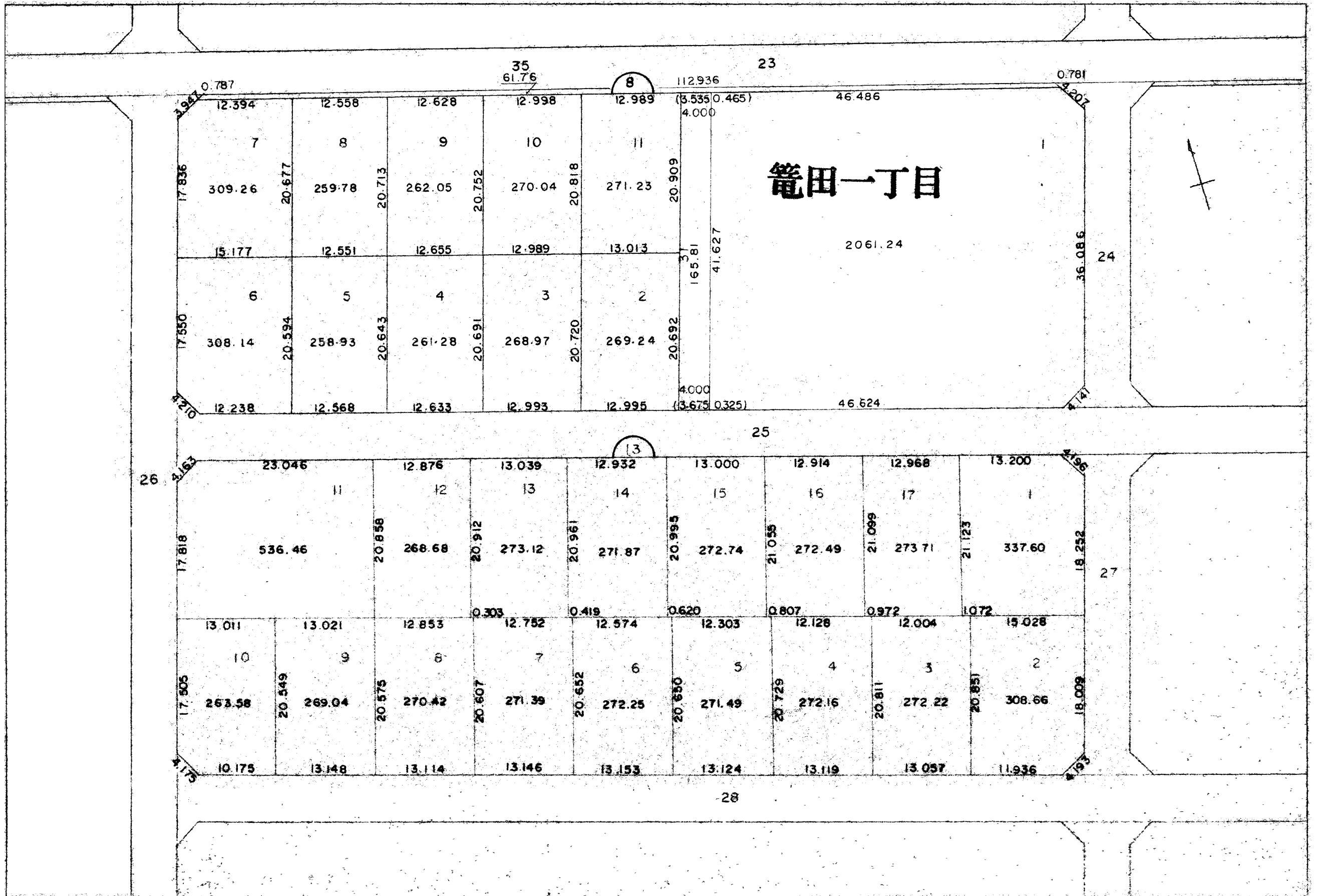


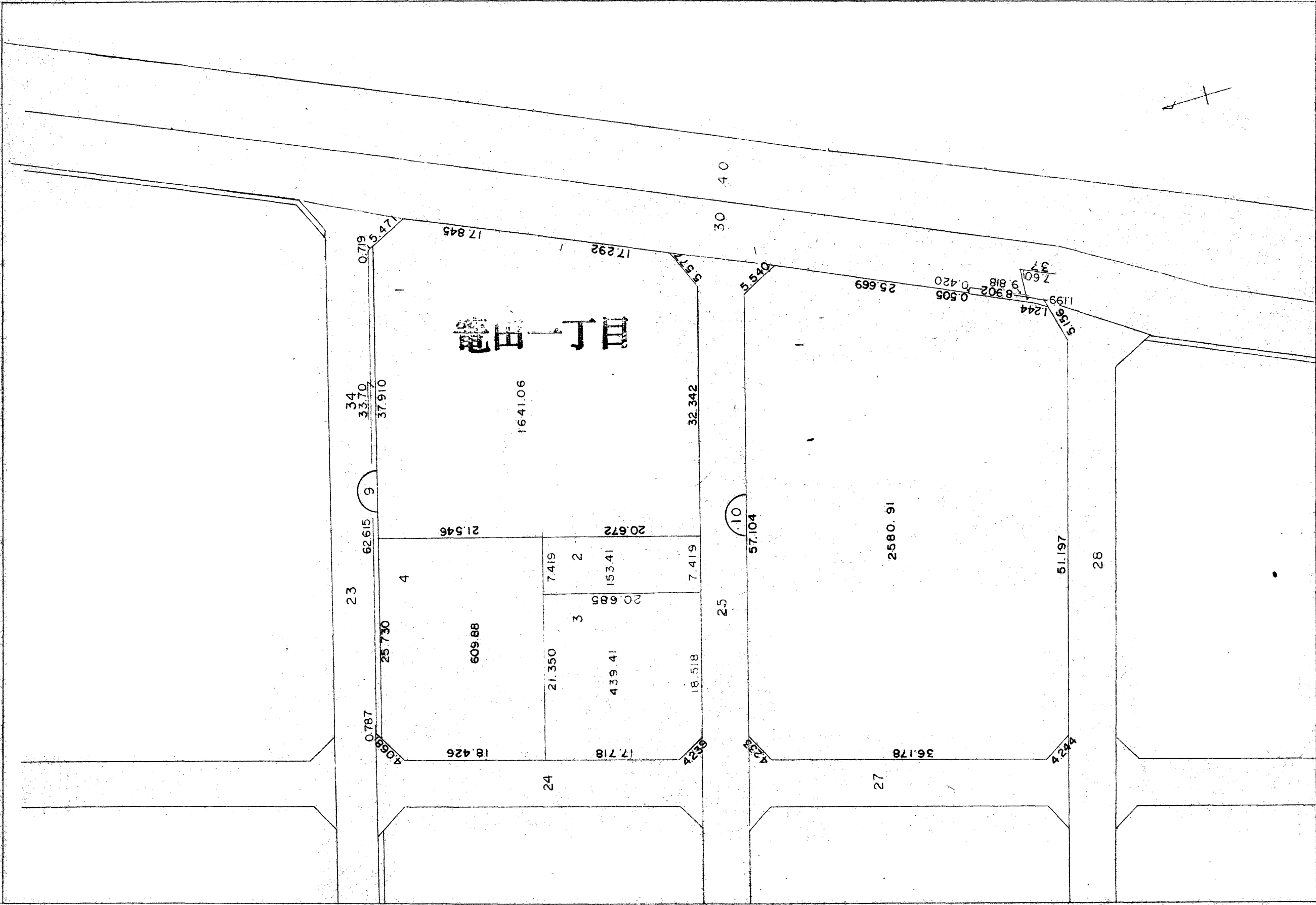
籠田一丁目


1060.86

13.491	200.37	13.985	271.78
12.344	150.42	10.185	22.889
13.500	302.41	13.401	304.59
22.441			22.741
13.600	303.12	13.470	303.96
22.352			22.396
13.394	300.91	13.367	312.39
22.432			22.262
13.400	300.59	12.640	302.15
22.318			22.144
9.541	280.99	12.507	281.80
19.187			19.006

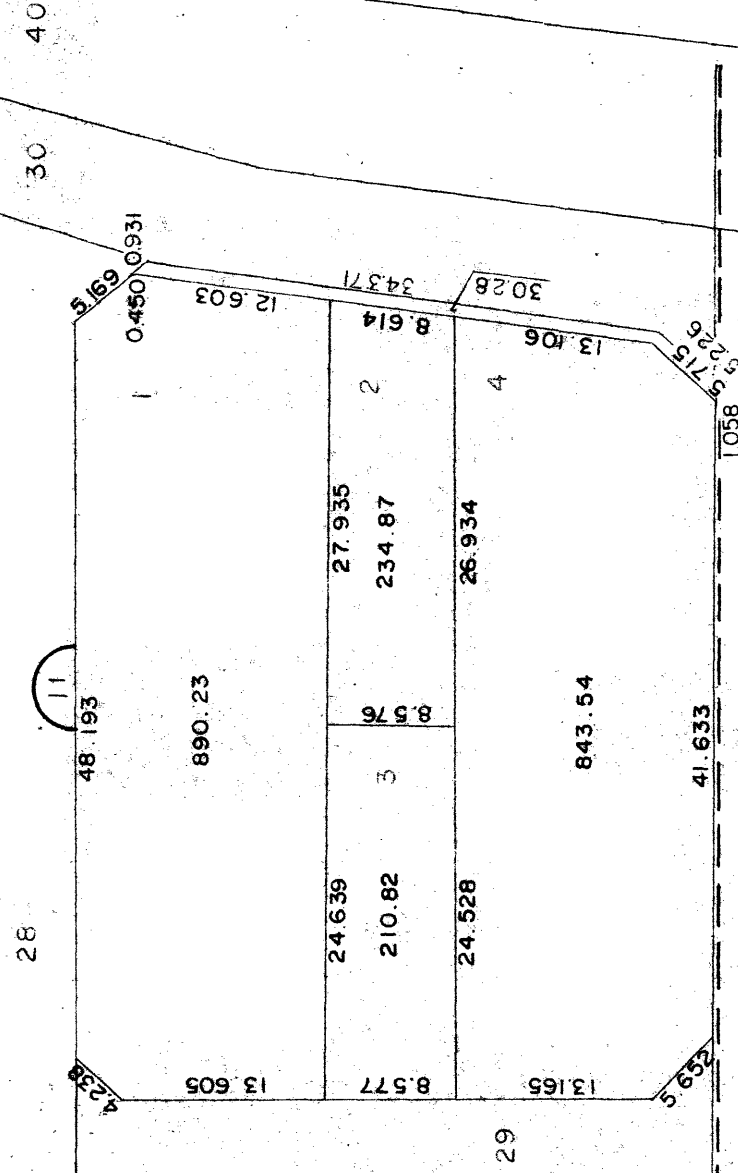
22.741	22.322	22.838
17.628	256.57	263.03
11.341	249.99	263.36
13.220	286.03	630.40
7.155	297.52	19.965
11.480	21.774	22.976
11.506	22.046	22.907
11.480	21.540	263.36
13.197	21.774	263.03
7.123	18.653	11.495
7.134	19.965	11.480
24.730		11.480



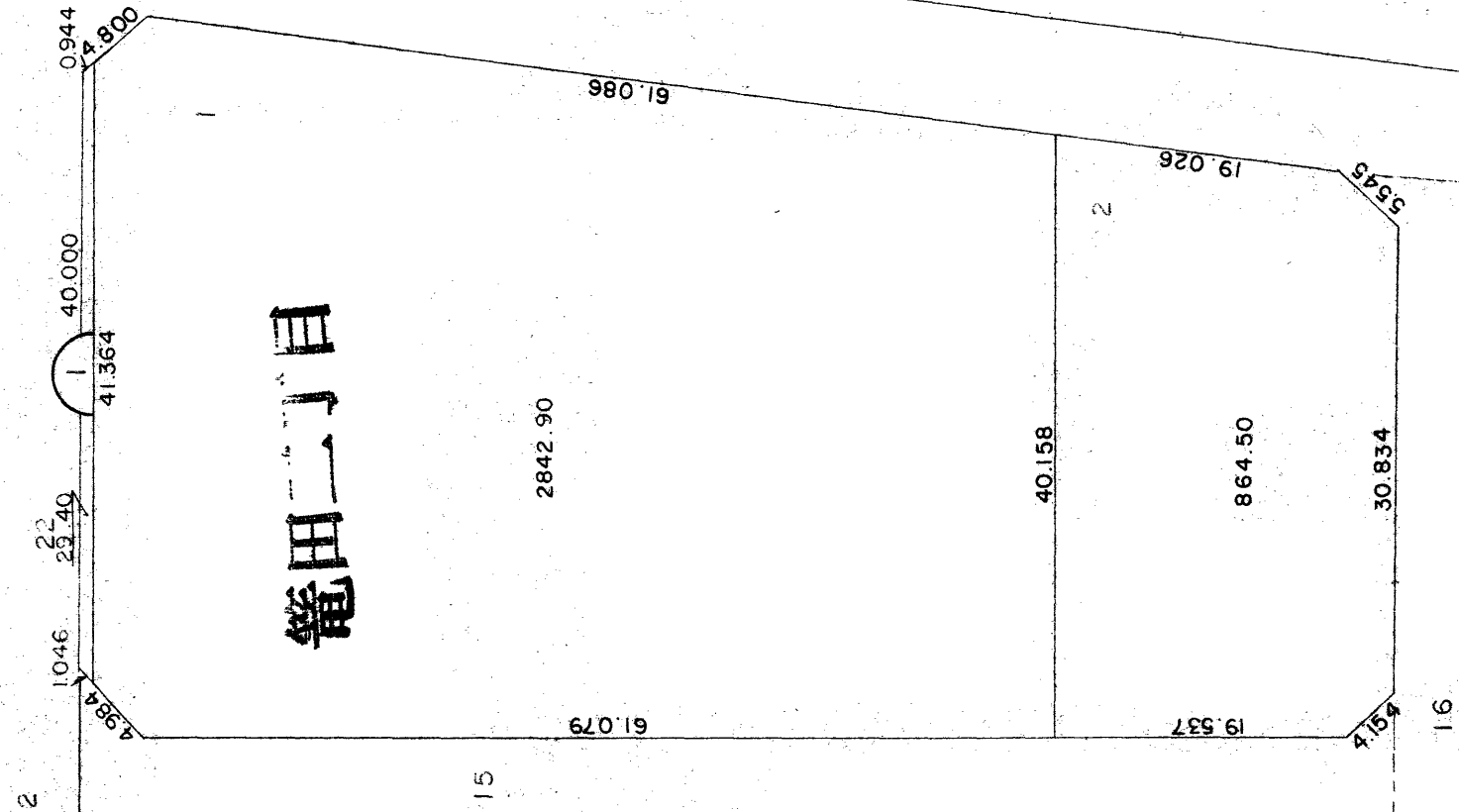




籠田一丁目

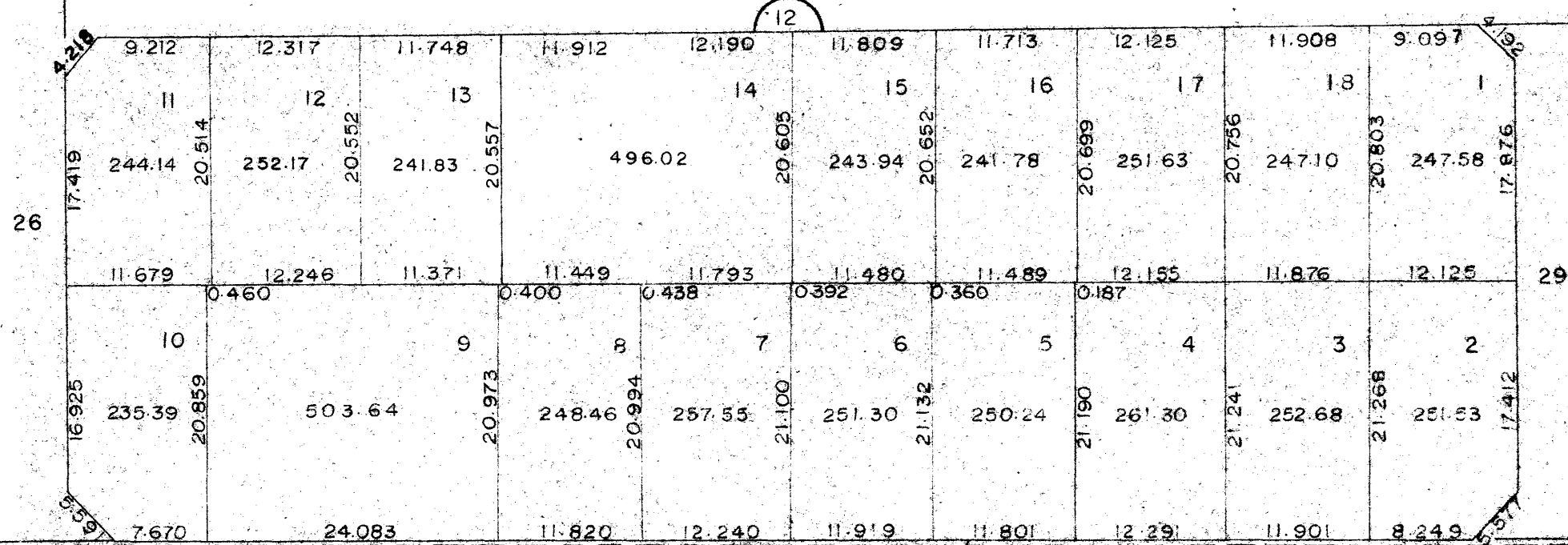


籠田二丁目



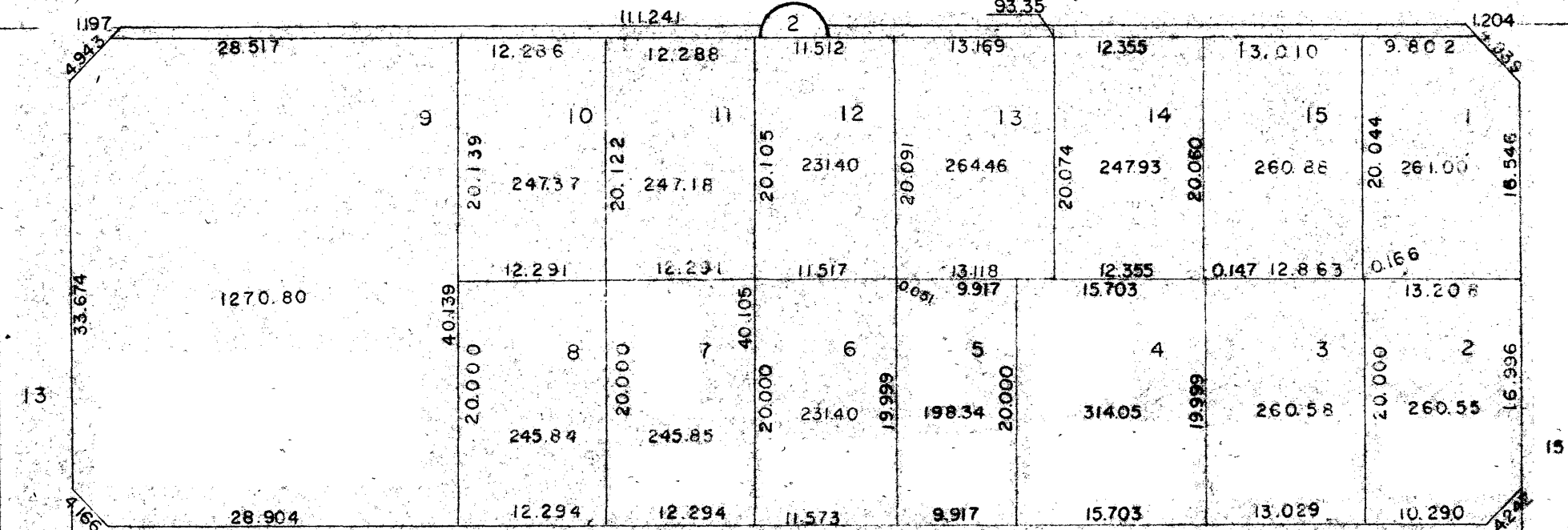
籠田一丁目

28



12

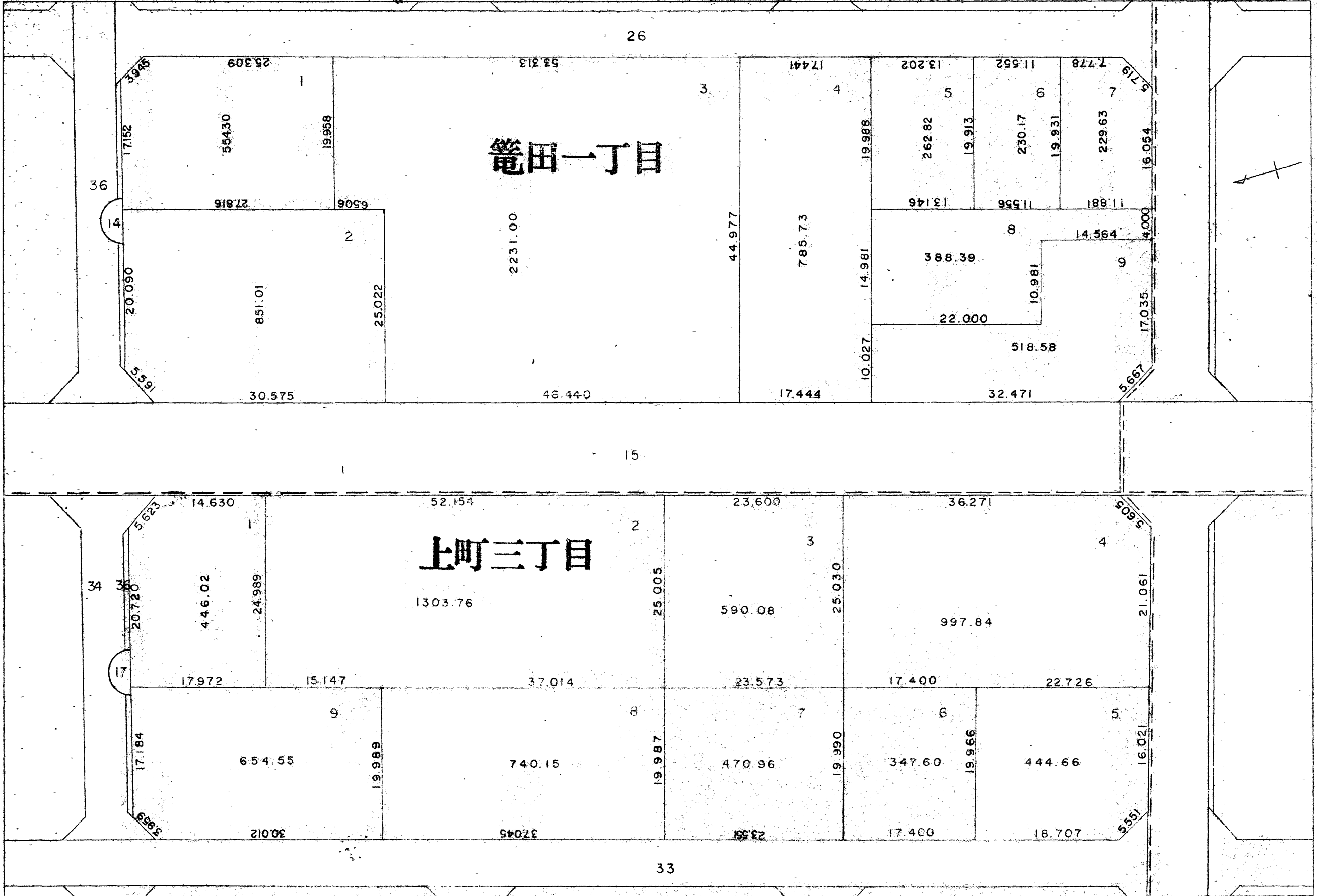
23
93.35



籠田二丁目

籠田一丁目

上町三丁目



籠田二丁目

第 1-10

竈田一丁目

40

30

28



5.169
12.603

48.193

890.23

4.238

13.605

34371

27.935

24.639

8.614

234.87

210.82

8.577

2

3

24.528

3028

26.934

24.528

29

13.106

843.54

13.165

4

843.54

13.165

3715

41.633

29.5

1058

41.633

29.5

12

25.40

1046

4984

25.40

40.000

41.364

0.944

4.800

竈田二丁目

30

61.086

2842.90

61.079

40.158

864.50

19.026

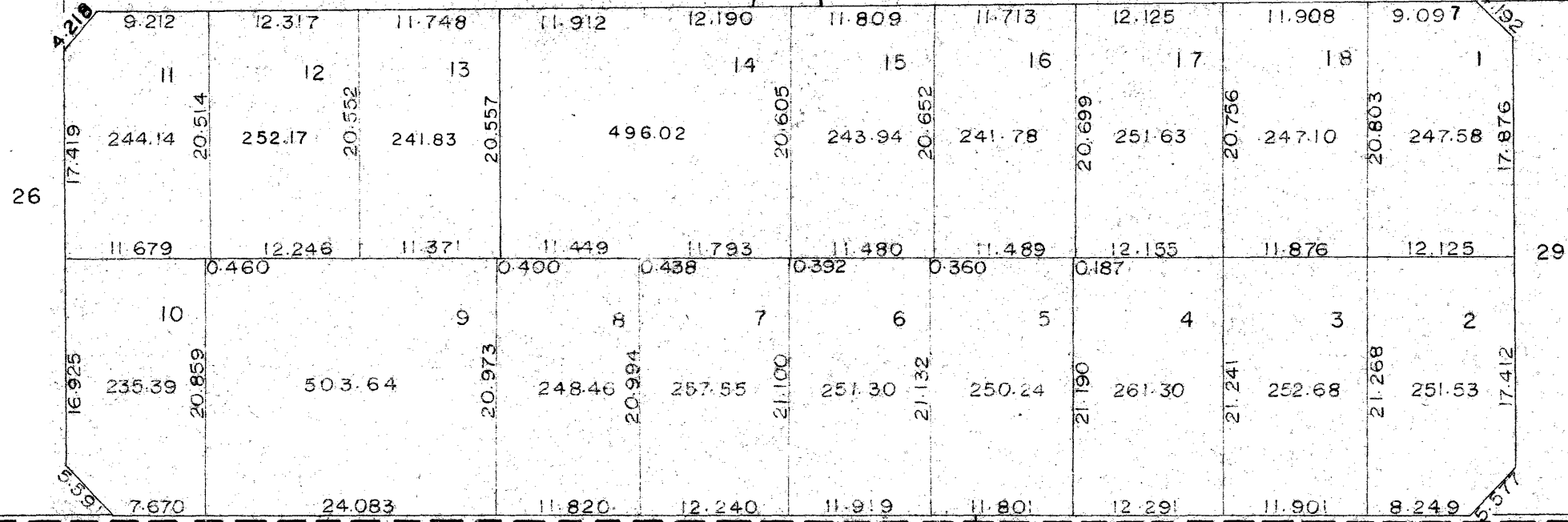
30.834

16

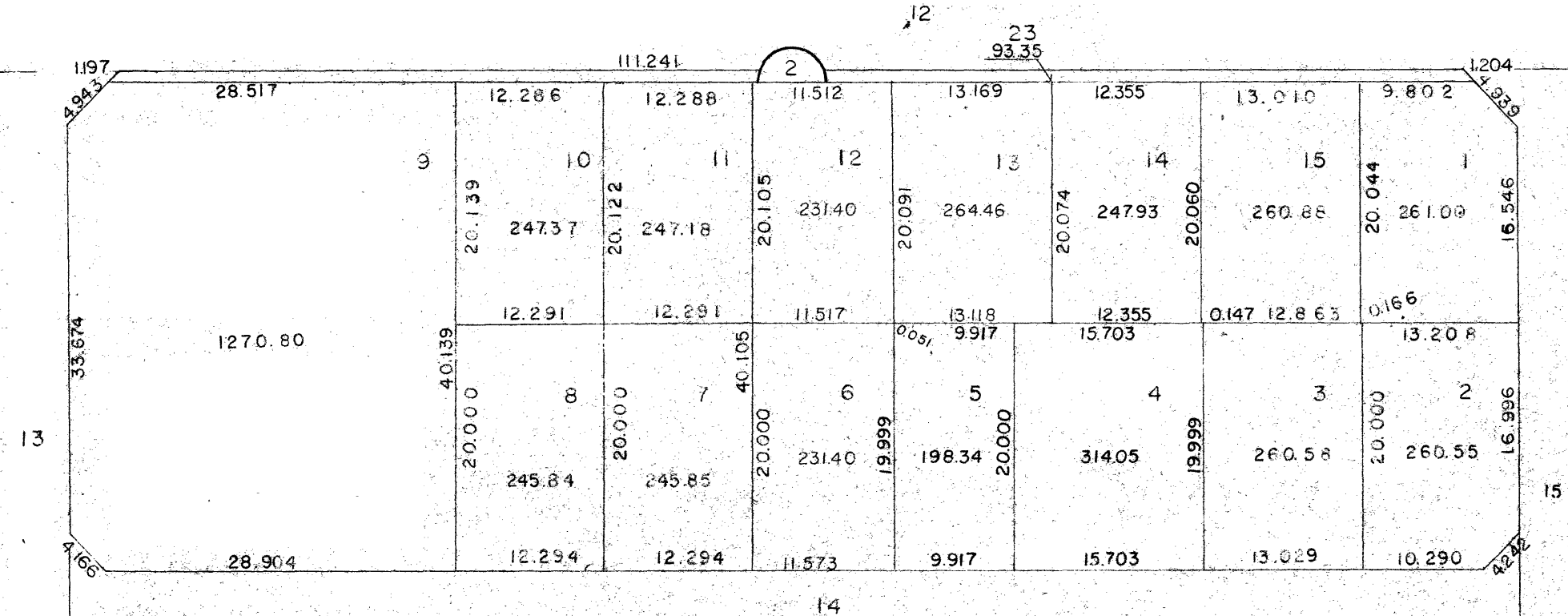
5545



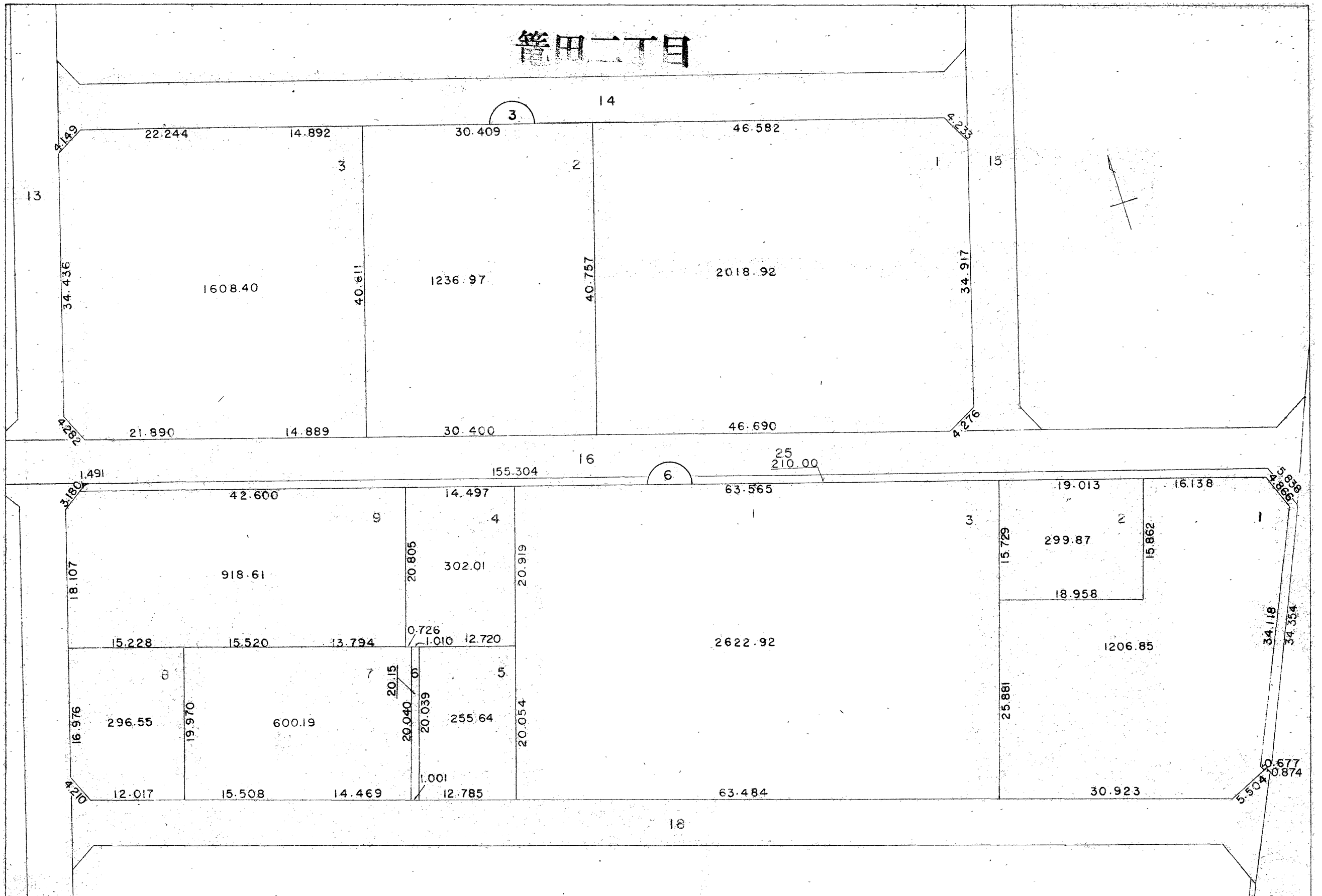
籠田一丁目



籠田二丁目

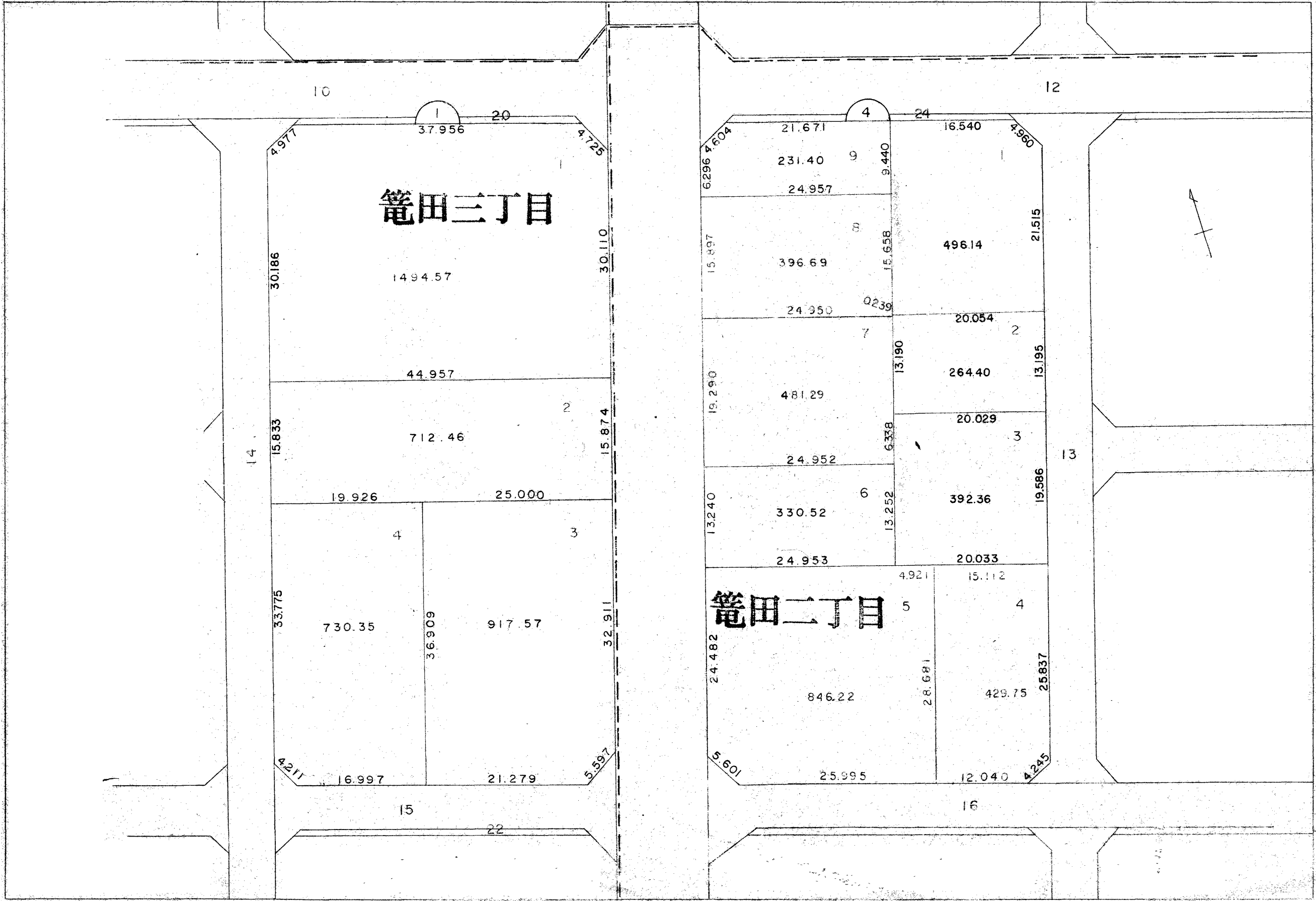



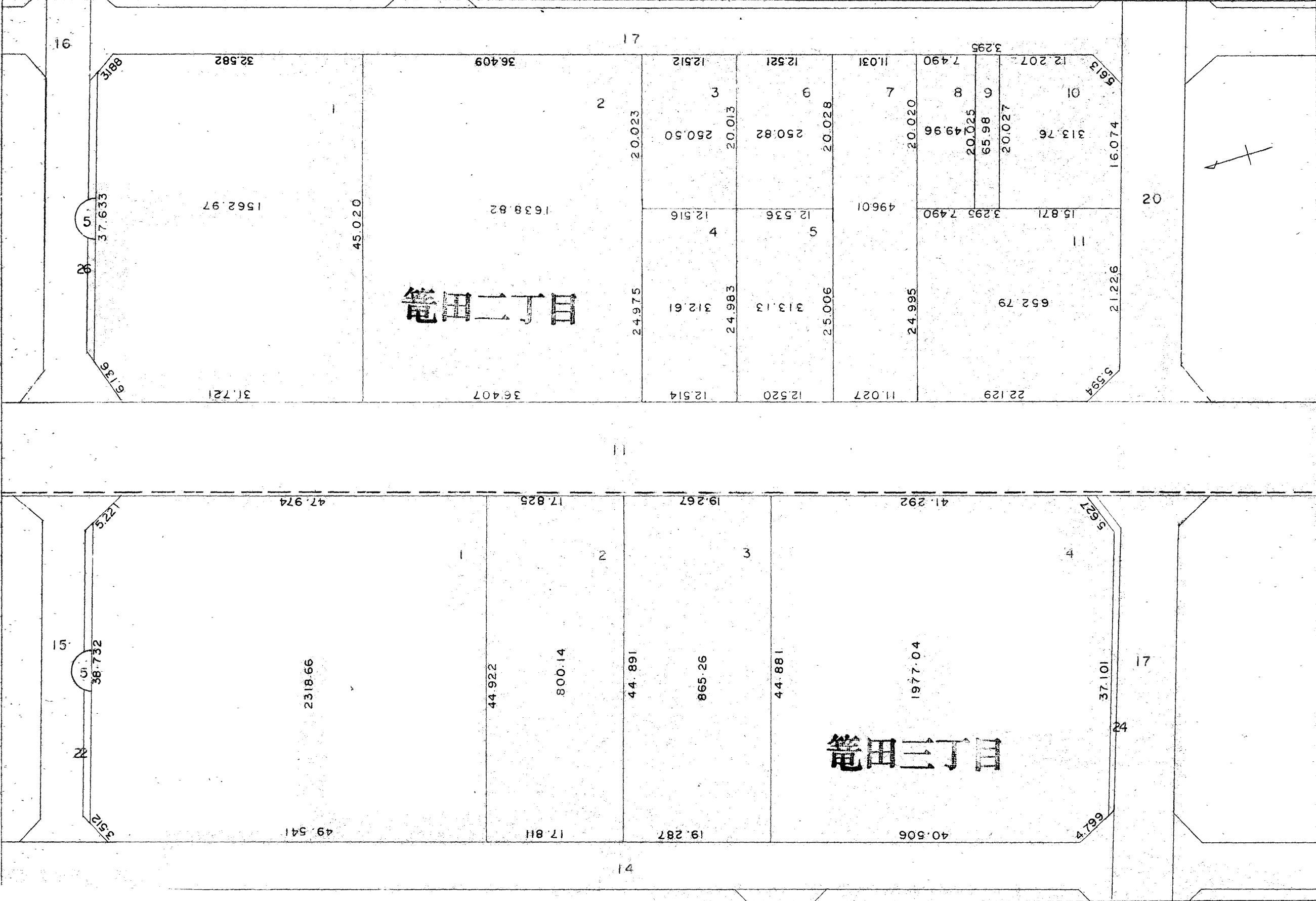
菅田二丁目



籠田三丁目

籠田二丁目





02

17

5613
16.074
5594
21.226

5627
37.101
6674

01
313.76
15.871
652.79

4
1977.04
40.506

6
65.98
3.295
22.129

3
865.26
19.287

8
49.96
7.490
24.995

2
800.14
17.811

7
20.020
49601
24.995

1
2318.66
49.541

9
250.82
12.536
25.006

3
44.891
44.891

5
312.61
12.516
24.983

2
44.922
44.922

2
20.023
1638.82
24.975

1
47.974
47.974

3
250.50
12.512
20.013

3
19.267
19.267

2
36.407
36.409
20.023

2
17.825
17.825

1
1562.97
45.020
24.975

1
17.811
17.811

籠田二丁目

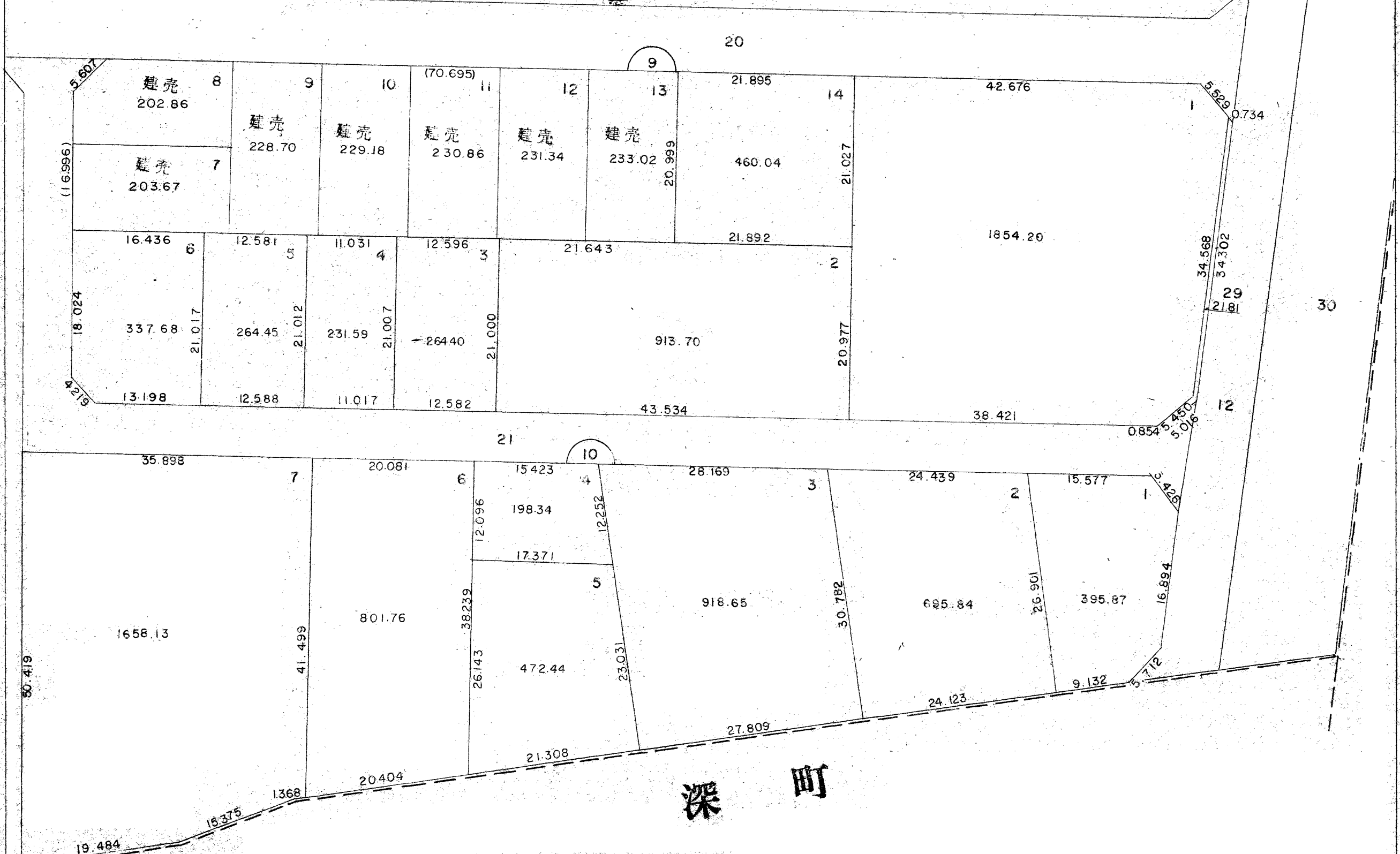
籠田三丁目

91

6816
37.633
5
6136

1229
38.732
51
3512

籠田二丁目



深町

縮尺 500分ノ1

